 GPS Map Camera

Deoria, Uttar Pradesh, India
JQF9+29J, Deoria, Uttar Pradesh 274202, India
Lat 26.624782°
Long 83.768852°
05/09/23 07:22 PM GMT +05:30







 **GPS Map Camera**

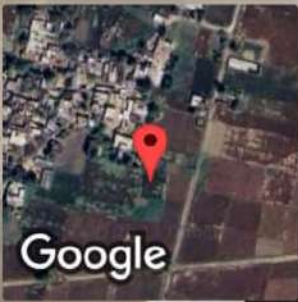
Mahuadih, Uttar Pradesh, India
Deoria Hata Marg, Mahuadih, Uttar Pradesh 274202, India
Lat 26.624838°
Long 83.768848°
25/07/23 12:04 PM GMT +05:30

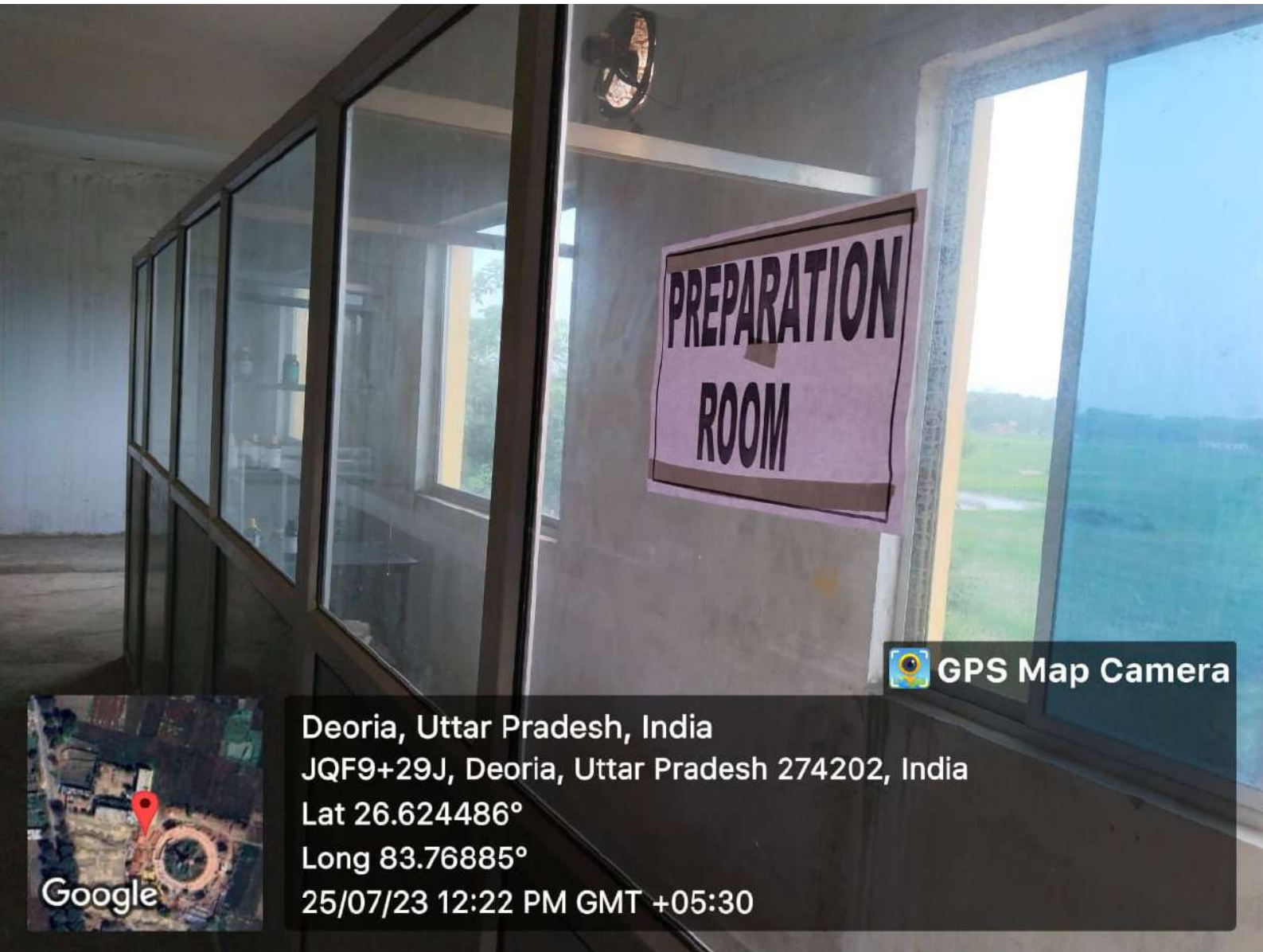




 **GPS Map Camera**

Sawareji Kharag, Uttar Pradesh, India
JQ7H+6R, Sawareji Kharag, Uttar Pradesh 274405, India
Lat 26.612656°
Long 83.780489°
25/07/23 12:38 PM GMT +05:30





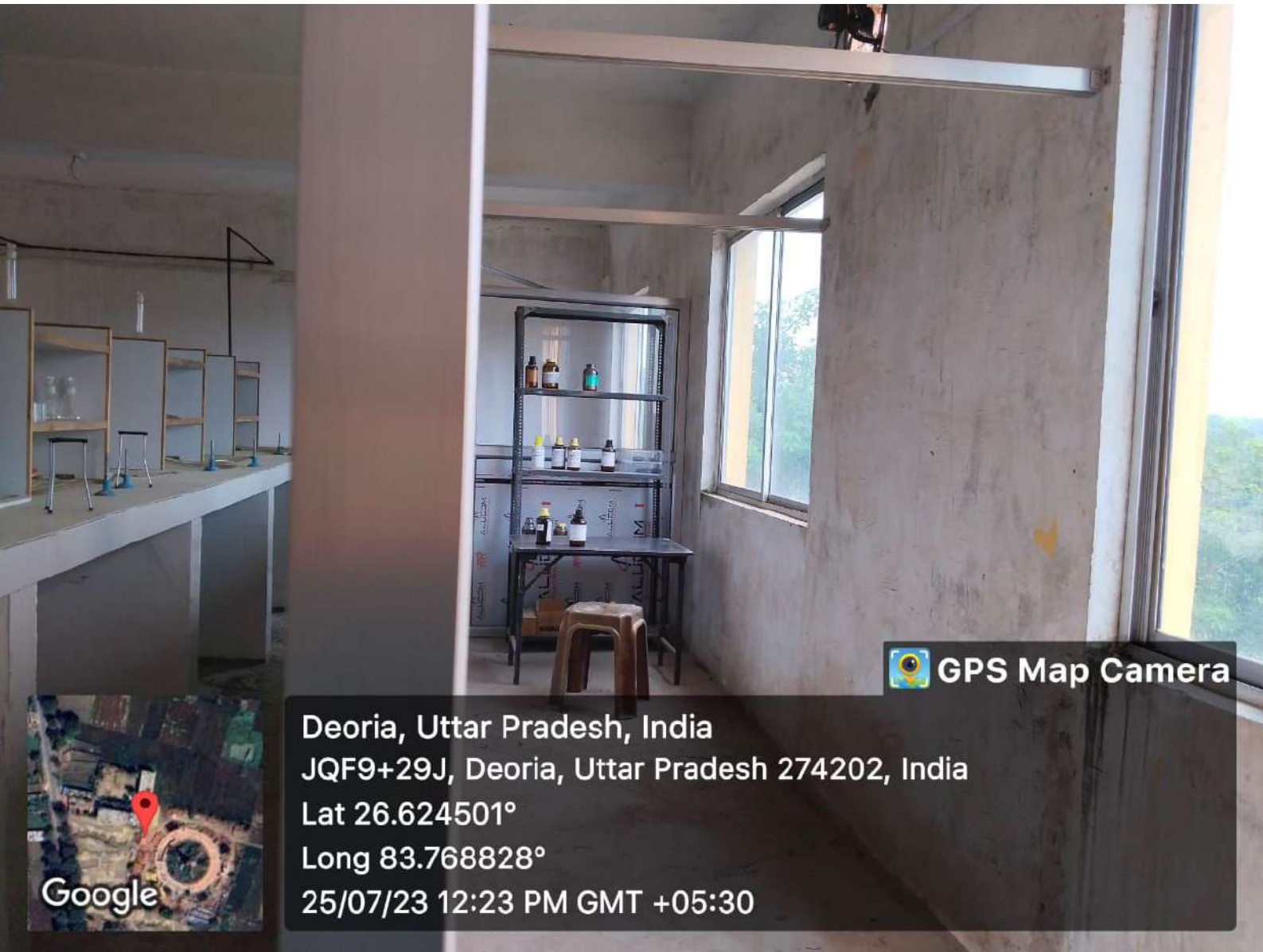
**PREPARATION
ROOM**

 **GPS Map Camera**

Deoria, Uttar Pradesh, India
JQF9+29J, Deoria, Uttar Pradesh 274202, India
Lat 26.624486°
Long 83.76885°
25/07/23 12:22 PM GMT +05:30



Google



 **GPS Map Camera**

Deoria, Uttar Pradesh, India
JQF9+29J, Deoria, Uttar Pradesh 274202, India
Lat 26.624501°
Long 83.768828°
25/07/23 12:23 PM GMT +05:30

