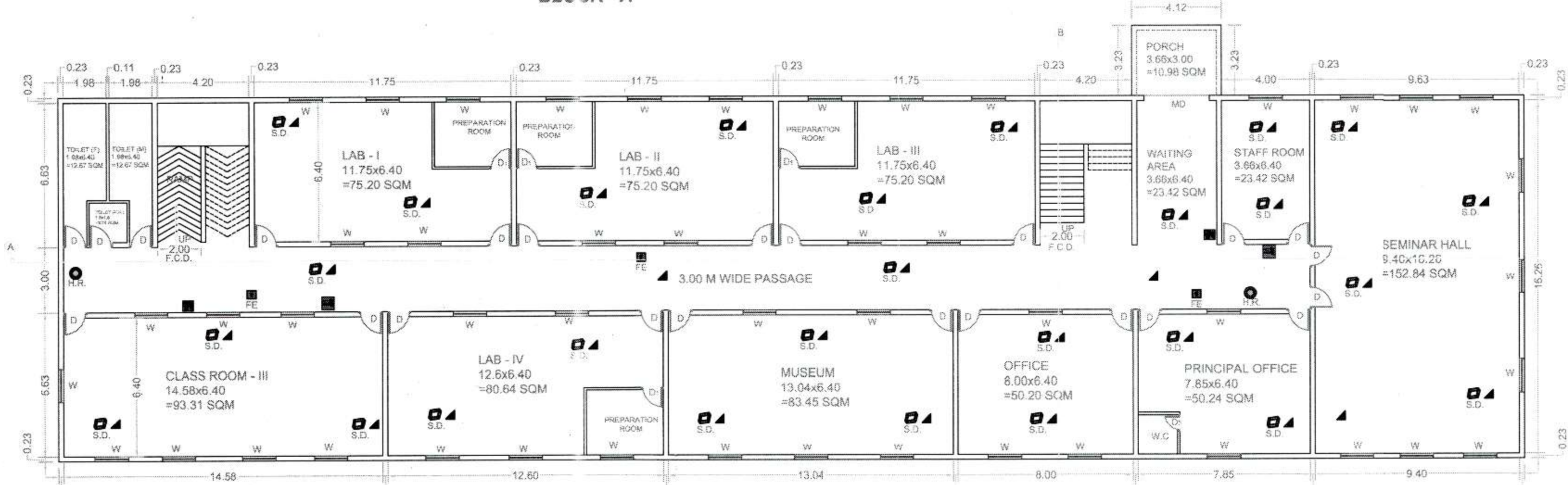
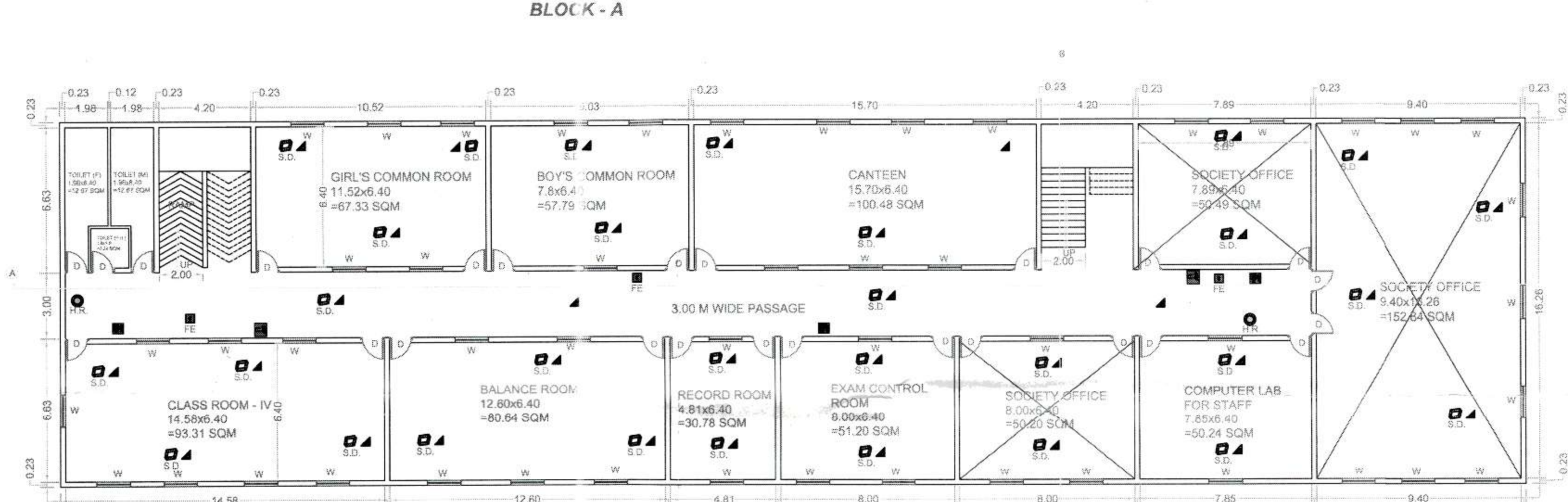


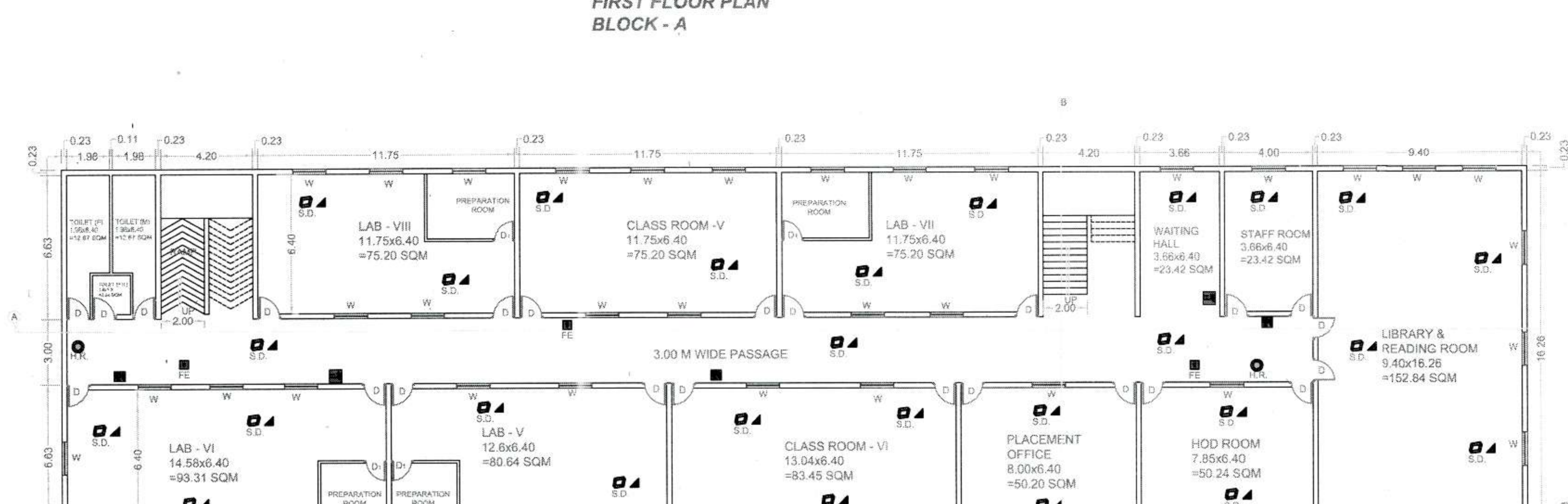
LOWER GROUND FLOOR PLAN BLOCK - A



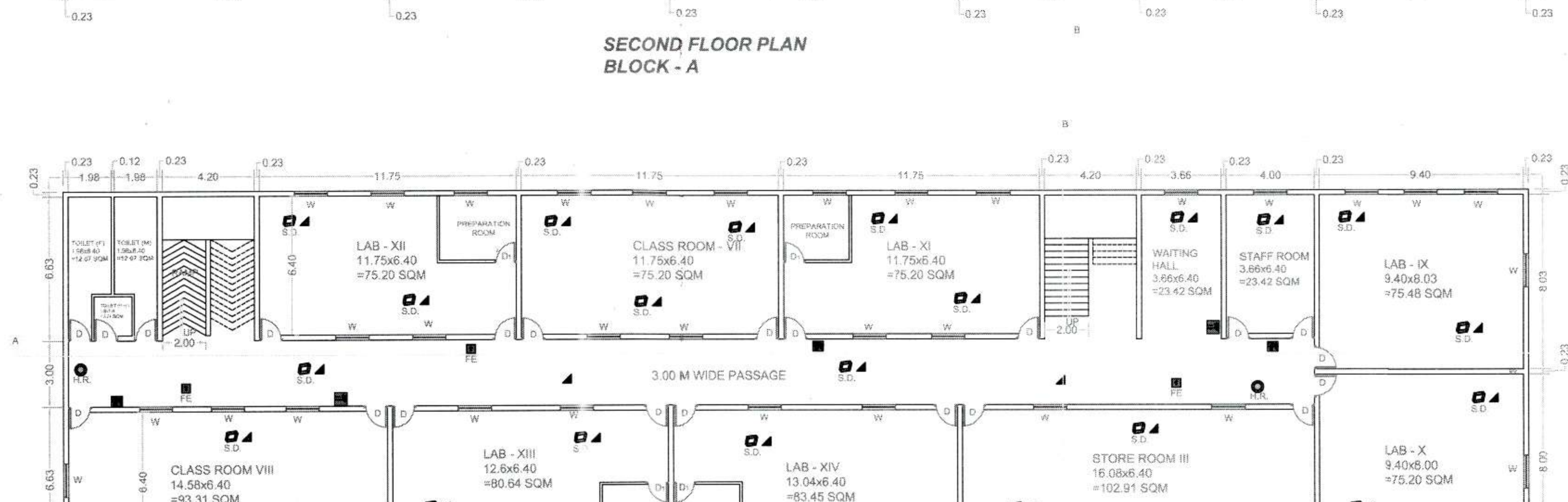
UPPER GROUND FLOOR PLAN BLOCK - A



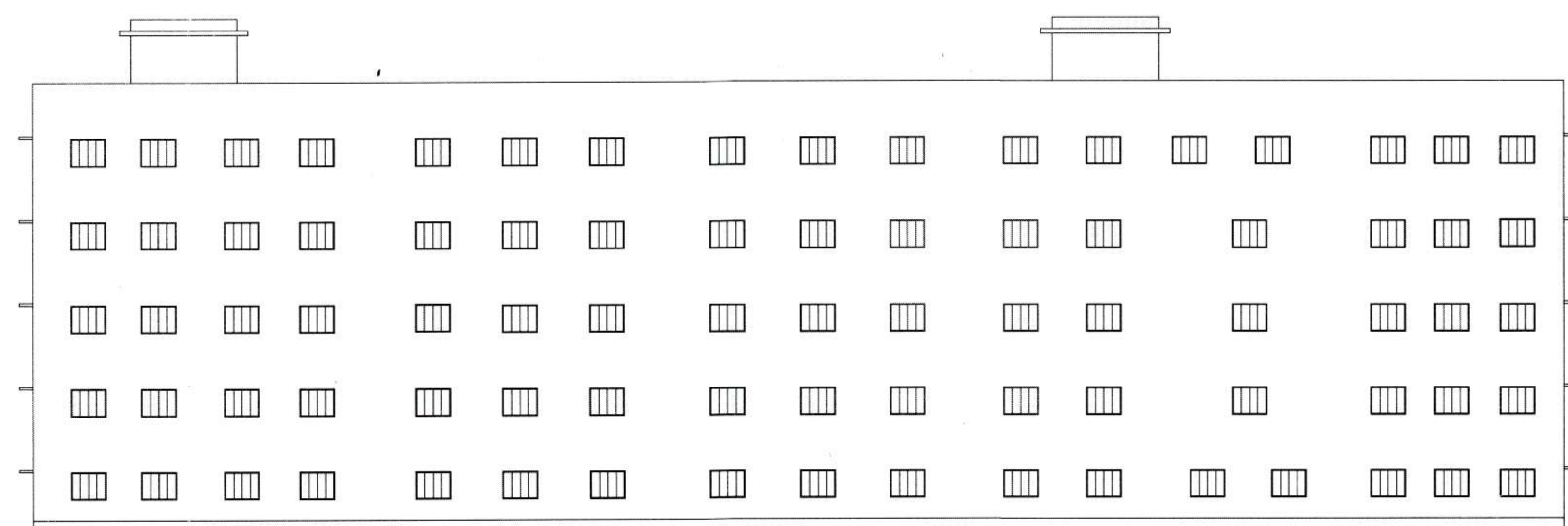
FIRST FLOOR PLAN BLOCK - A



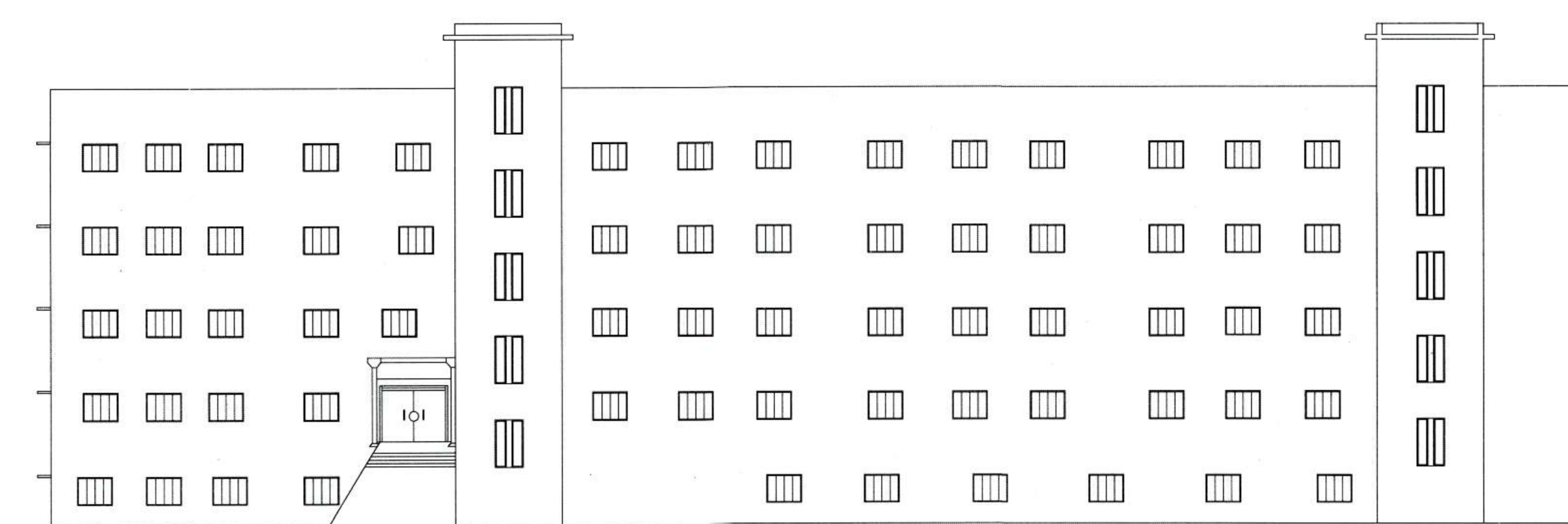
SECOND FLOOR PLAN BLOCK - A



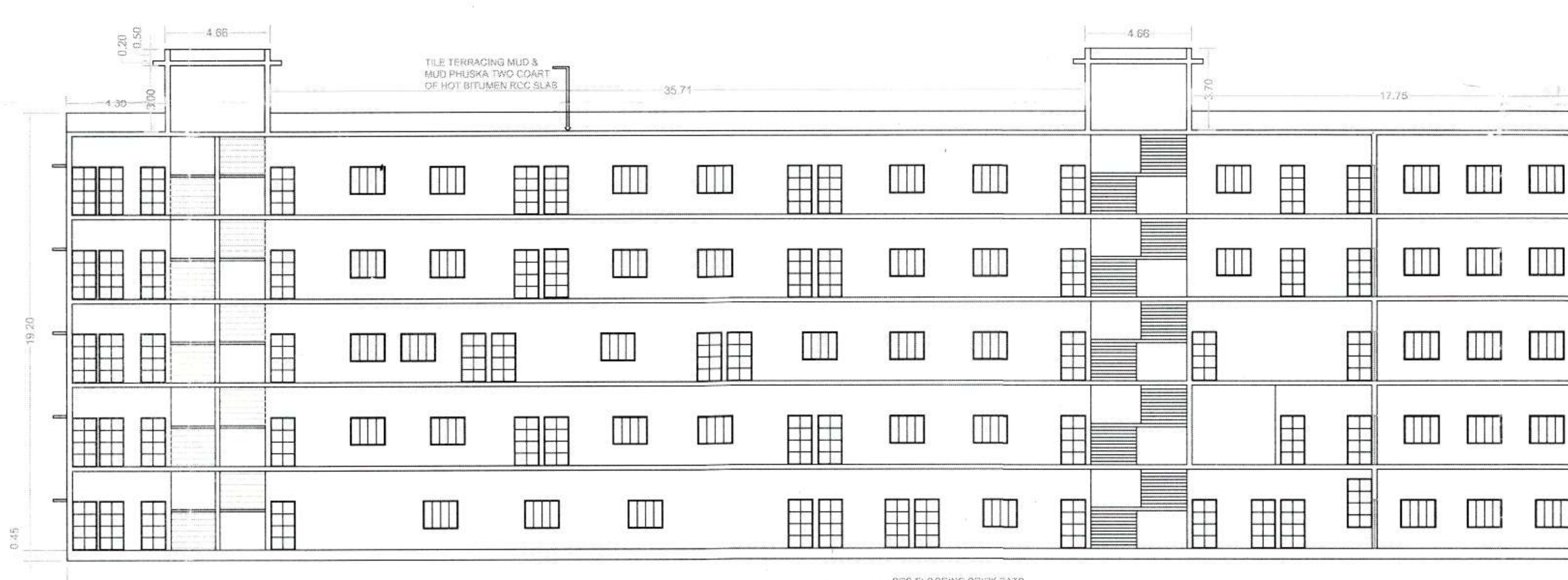
THIRD FLOOR PLAN BLOCK - A



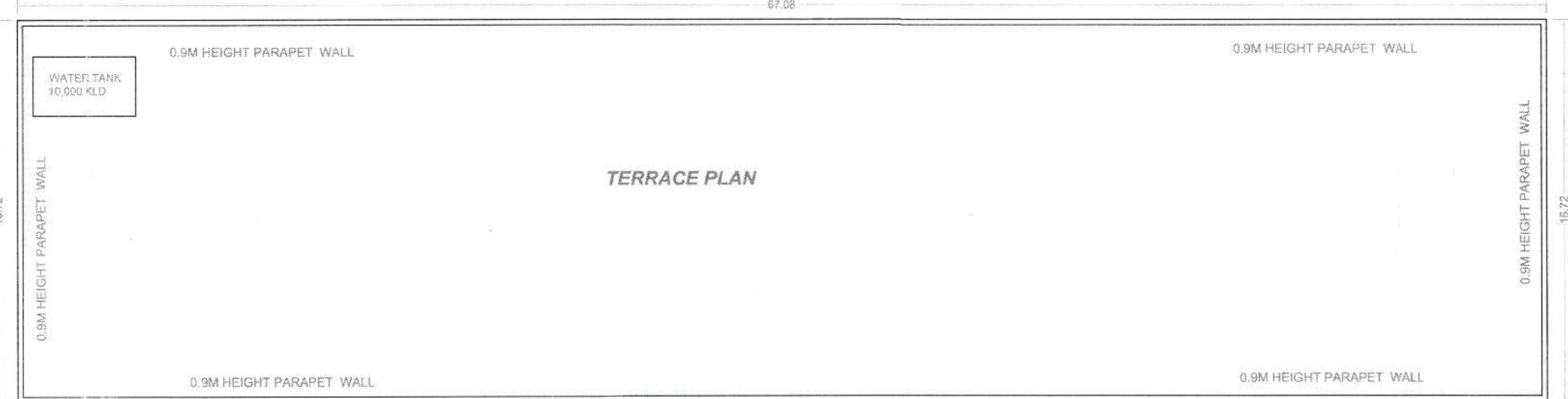
FRONT SIDE ELEVATION BLOCK - A



REAR SIDE ELEVATION BLOCK - A



SECTION AT - A-A BLOCK - A



TERRACE PLAN BLOCK - A

SPACE FOR SANCTION  
 मानसिंह एनिसी इन्फोटेक एड  
 का शब्द / 2024/0175 180 22/01/2020

अधिसूची अधिकाता  
 जिला पंचायत  
 सुभारत (3000)  
 आर.एस. अशोक  
 जिला पंचायत  
 सुभारत (3000)

FIRE LEGENDS

SL.NO.	DESCRIPTION	SYMBOL'S	REMARKS
1	FIRE EXTINGUISHER (P.E.)	☒	
2	HOSE REEL (H.R.)	☉	
3	SPRINKLERS	☐	
4	SMOKE DETECTOR (S.D.)	☐	
5	WET RISER	☐	
6	YARD HYDRANT	☐	
7	FIRE ALARM	☐	
8	WATER PUMP	☐	
9	UNDER GROUND WATER TANK	☐	10,000 LITER
10	OVER HEAD WATER TANK	☐	10,000 LITER

SPECIFICATION :

FOUNDATION	CEMENT & CONC. 1:4:8
WALLS	1st CLASS BRICKS IN WALL
DOORS/WINDOWS	IRON FRAMES & WOODEN
STAIRS	R.C.C. WORK
ROOF	R.C.C. SLAB
PLASTER	CEMENT & SAND MORTAR
FINISHING	WHITE & COLOUR WASHING

AREA STATEMENT

	SQM	%AGE
TOTAL PLOT AREA	6560.00	100.00
EXISTING COVD. AREA BLOCK A - L.G.F.	1121.58	17.09
EXISTING COVD. AREA BLOCK A - U.G.F.	1134.89	17.30
EXISTING COVD. AREA BLOCK A - F.F.	1121.58	17.09
PROPOSED COVD. AREA BLOCK A - S.F.	1121.58	17.09
PROPOSED COVD. AREA BLOCK A - T.F.	1121.58	17.09
ALL EXISTING & PROPOSED COVD. AREA BLOCK A	5621.21	85.69
EXISTING COVD. AREA BLOCK B - G.F.	63.61	0.97
TOTAL OPEN AREA GROUND FLOOR	5361.50	81.73
TOTAL EXIST. & COVD. AREA ALL BLOCK (A+B) AND ALL FLOOR (L.G.F.+U.G.F.+F.F.+S.F.+T.F.)	5684.82	86.66
PERMISSIBLE COVD. AREA	6560.00	100.00
ARCHIVE FAR @ 1:00	5684.82	86.66

SCHEDULED OF DOORS/WINDOWS :

MD	MAIN DOOR	(3.000X2.438M)
D	DOOR	(1.218X2.134M)
D1	DOOR	(1.00X2.134M)
D2	DOOR	(1.81X2.134M)
W	WINDOW	(1.52X1.218M)
W1	WINDOW	(1.22X1.218M)
V	VENTILATOR	(0.61X0.60 M)
V1	VENTILATOR	(1.00X0.60 M)

REFERENCE :

- PROPOSED CONSTRUCTION
- OTHER PROPERTY
- DRAINAGE WORK

TITLE :

EXISTING & PROPOSED BUILDING PLAN ON  
 GATA NO - 2/3, 3,  
 TOTAL PLOT AREA 0.8100 HECTARE (8100.00 SQM).  
 SITUATED AT :- DARWAJA BAHRI CHUNGI,  
 JOYA-HASSANPUR ROAD, SAMBHAL (U.P.) 244302  
 BELONGING TO :- NATURAL COLLEGE OF  
 SCIENCE & TECHNOLOGY

OWNER'S :

KEY FOUNDATION  
 F.No.-339, 1st FLOOR, STREET NO.12  
 GHAFAR MANZIL, JAMIA NAGAR, OKHLA  
 NEW DELHI 110025

NORTH :

OWNERS SIGN

SCALE : 1:200  
 FILE NAME :  
 DRN BY :  
 PAGE NO - 12

ARCHITECTS :

VJAY GUPTA  
 B. Arch.  
 C.No. 75/1916