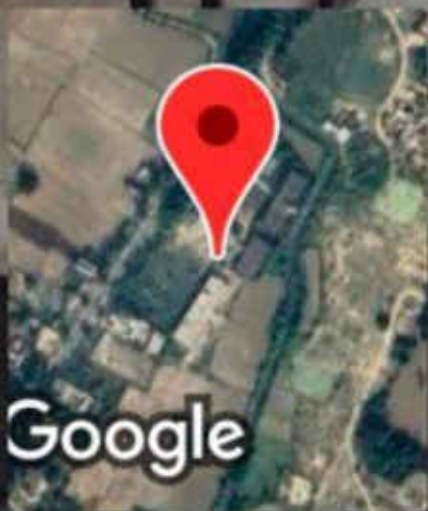
 **GPS Map Camera**

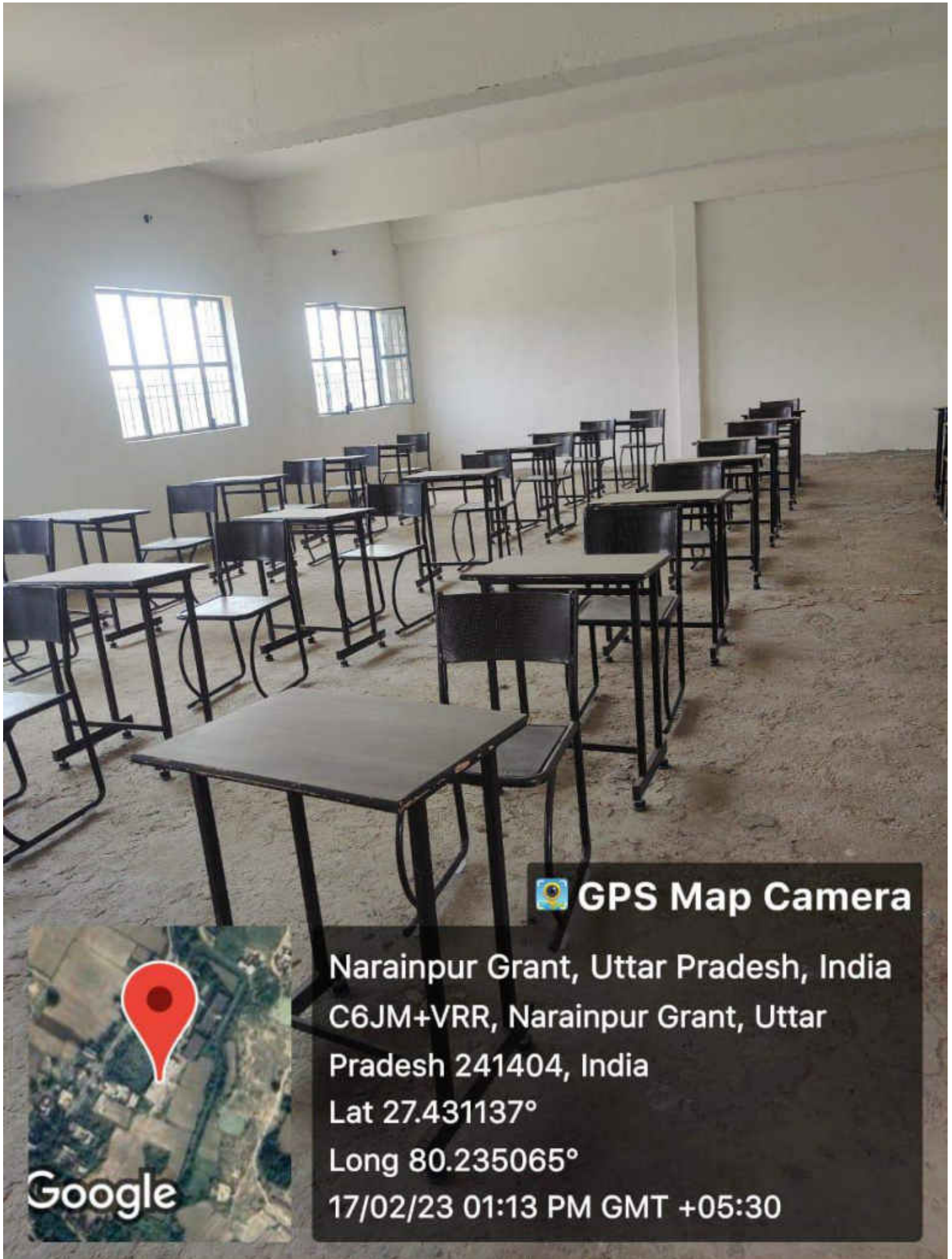
Narainpur Grant, Uttar Pradesh, India
C6JM+VRR, Narainpur Grant, Uttar
Pradesh 241404, India


Lat 27.431615°

Long 80.235255°

17/02/23 01:48 PM GMT +05:30






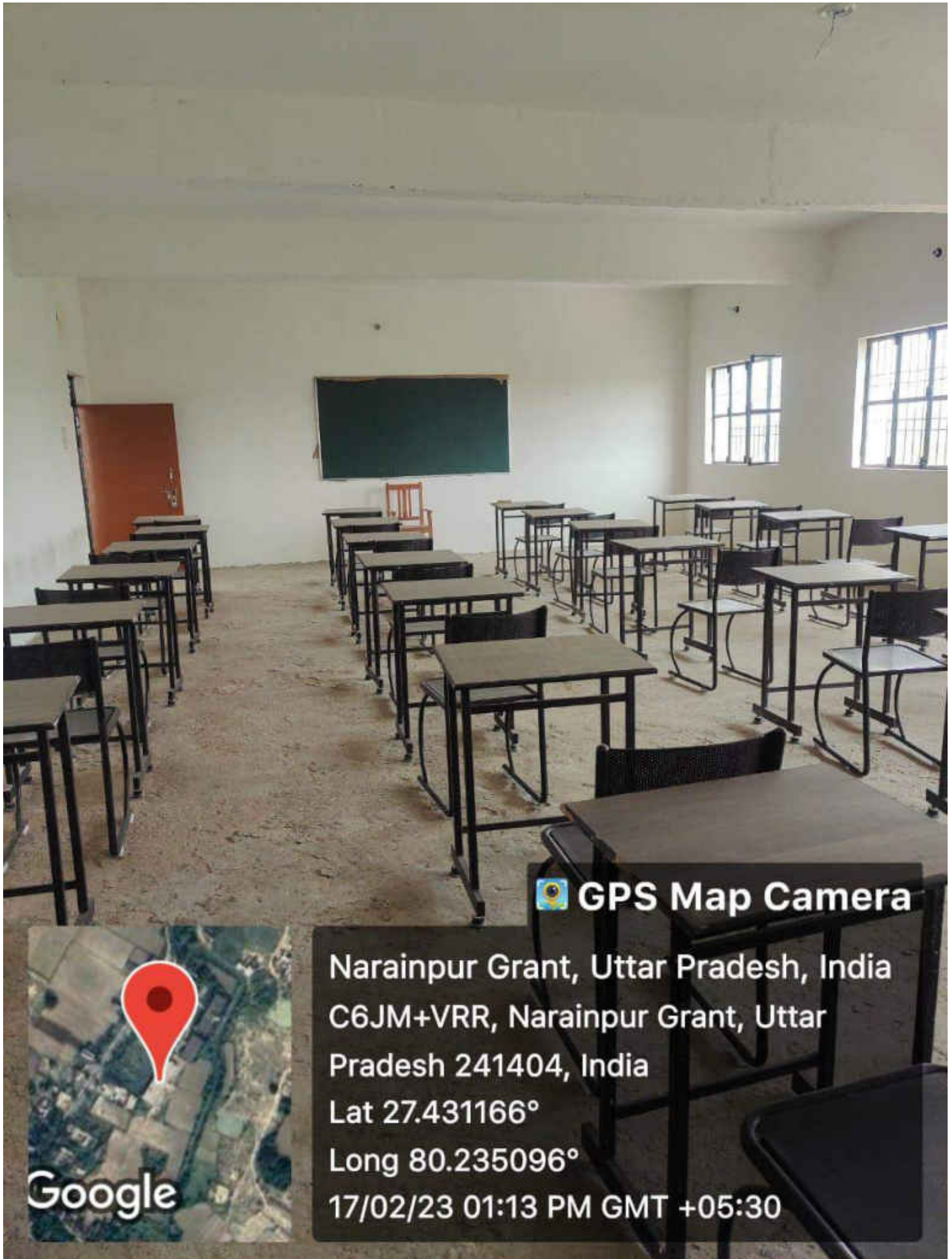
 **GPS Map Camera**


Narainpur Grant, Uttar Pradesh, India
C6JM+VRR, Narainpur Grant, Uttar
Pradesh 241404, India
Lat 27.431137°

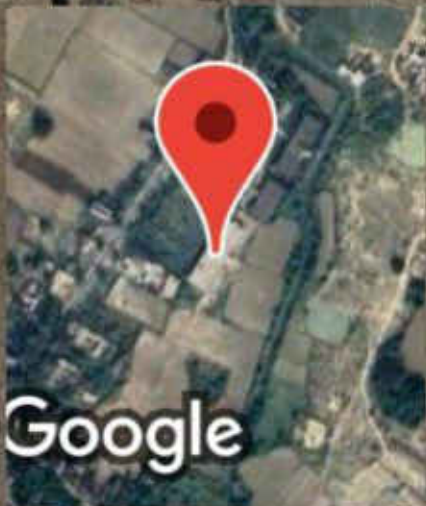
Long 80.235065°

17/02/23 01:13 PM GMT +05:30







 **GPS Map Camera**



Narainpur Grant, Uttar Pradesh, India
C6JM+VRR, Narainpur Grant, Uttar
Pradesh 241404, India
Lat 27.431166°
Long 80.235096°
17/02/23 01:13 PM GMT +05:30




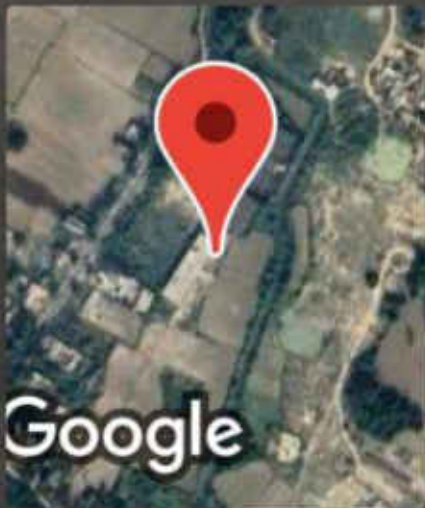
 **GPS Map Camera**



Narainpur Grant, Uttar Pradesh, India
C6JM+VRR, Narainpur Grant, Uttar
Pradesh 241404, India
Lat 27.431589°
Long 80.235319°
17/02/23 02:03 PM GMT +05:30




 **GPS Map Camera**



Narainpur Grant, Uttar Pradesh, India
C6JM+VRR, Narainpur Grant, Uttar
Pradesh 241404, India
Lat 27.431286°
Long 80.235345°
17/02/23 01:08 PM GMT +05:30



 **GPS Map Camera**

Tandiyawan, Uttar Pradesh, India

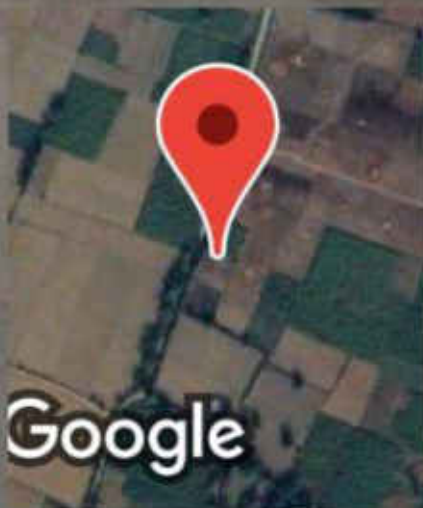
Unnamed Road, Tandiyawan, Uttar

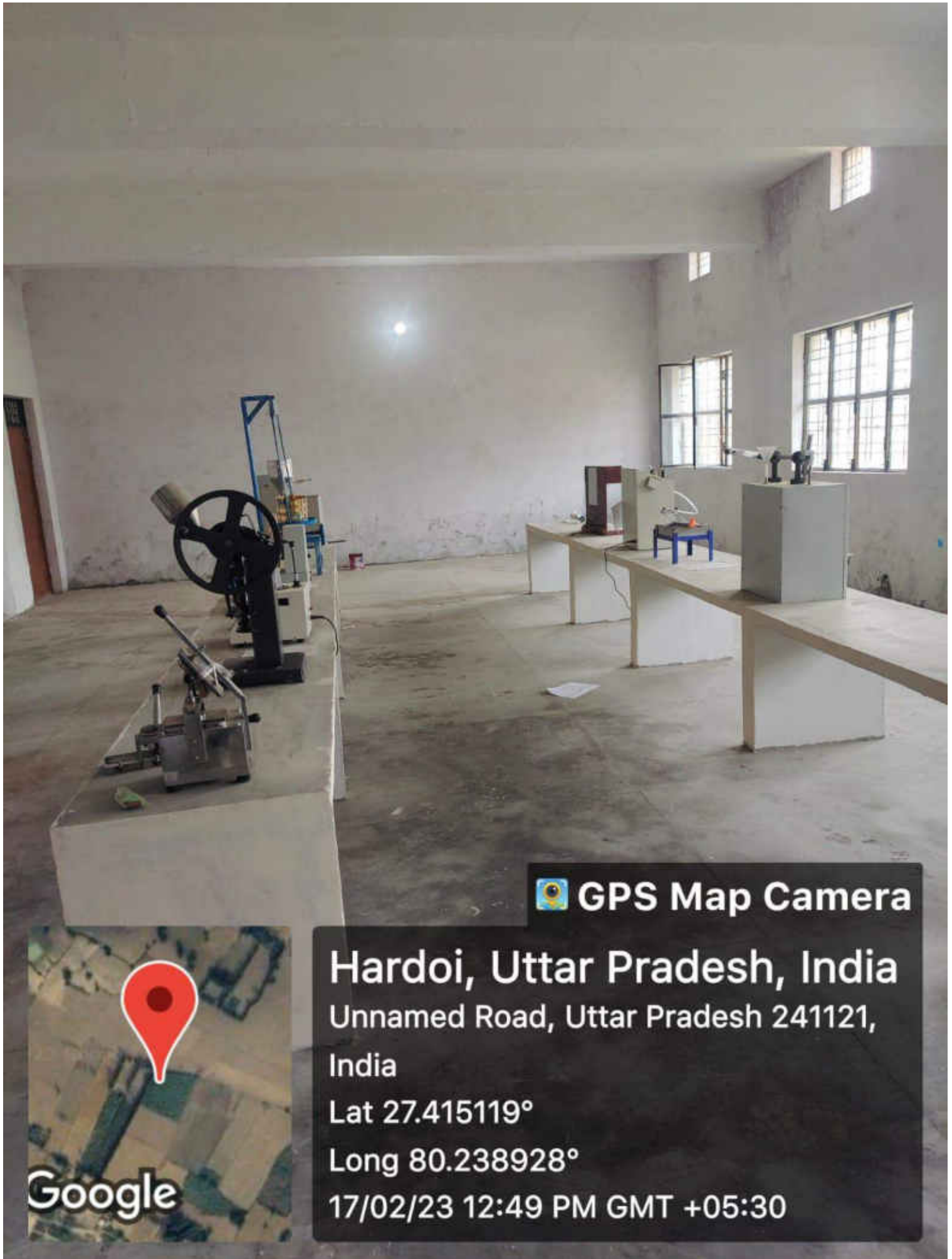
Pradesh 241121, India


Lat 27.420868°

Long 80.248337°

17/02/23 01:08 PM GMT +05:30





 **GPS Map Camera**

Hardoi, Uttar Pradesh, India

Unnamed Road, Uttar Pradesh 241121,
India


Lat 27.415119°


Long 80.238928°

17/02/23 12:49 PM GMT +05:30





 **GPS Map Camera**



Tandiyawan, Uttar Pradesh, India

Unnamed Road, Tandiyawan, Uttar


Pradesh 241121, India

Lat 27.420868°

Long 80.248337°

17/02/23 12:48 PM GMT +05:30



 **GPS Map Camera**



Narainpur Grant, Uttar Pradesh, India
C6JM+VRR, Narainpur Grant, Uttar
Pradesh 241404, India
Lat 27.431071°
Long 80.234821°
17/02/23 12:57 PM GMT +05:30



GPS Map Camera

Narainpur Grant, Uttar Pradesh, India


C6JM+VRR, Narainpur Grant, Uttar Pradesh

241404, India


Lat 27.431079°


Long 80.234807°

17/02/23 12:56 PM GMT +05:30





 **GPS Map Camera**



Japra, Uttar Pradesh, India

C6RW+39M, Hariharpur Rd, Japra,


Uttar Pradesh 241121, India

Lat 27.438892°

Long 80.246246°

17/02/23 01:00 PM GMT +05:30



 **GPS Map Camera**



Narainpur Grant, Uttar Pradesh, India


**C6JM+VRR, Narainpur Grant, Uttar
Pradesh 241404, India**

Lat 27.431151°

Long 80.234929°

17/02/23 01:00 PM GMT +05:30




 **GPS Map Camera**



Narainpur Grant, Uttar Pradesh, India
C6JM+VRR, Narainpur Grant, Uttar
Pradesh 241404, India
Lat 27.43167°
Long 80.235357°
17/02/23 01:51 PM GMT +05:30



 **GPS Map Camera**



Narainpur Grant, Uttar Pradesh, India
C6JM+VRR, Narainpur Grant, Uttar
Pradesh 241404, India
Lat 27.43167°
Long 80.235357°
17/02/23 01:52 PM GMT +05:30