

MACHINE ROOM



GPS Map Camera



Kajoo, Uttar Pradesh, India

FGWR+HVV, Kajoo, Uttar Pradesh

212203, India


Lat 25.49663°

Long 81.541997°

19/01/23 02:30 PM GMT +05:30

**LIBRARY**



 **GPS Map Camera**



**Kajoo, Uttar Pradesh, India**  
**FGWR+HVV, Kajoo, Uttar Pradesh**  
**212203, India**  
**Lat 25.496671°**  
**Long 81.542115°**  
**19/01/23 02:27 PM GMT +05:30**



**GPS Map Camera**



**Kajoo, Uttar Pradesh, India**

**FGWR+HVV, Kajoo, Uttar Pradesh**

**212203, India**

**Lat 25.496615°**

**Long 81.542255°**

**19/01/23 02:27 PM GMT +05:30**



**GPS Map Camera**



**Kajoo, Uttar Pradesh, India**

**FGWR+HVV, Kajoo, Uttar Pradesh**

**212203, India**


**Lat 25.496672°**

**Long 81.542039°**

**19/01/23 02:27 PM GMT +05:30**

MUSEUM ROOM



 **GPS Map Camera**

**Kajoo, Uttar Pradesh, India**  
FGWR+HVV, Kajoo, Uttar Pradesh  
212203, India


Lat 25.496608°

Long 81.54237°

19/01/23 02:24 PM GMT +05:30






 **GPS Map Camera**



**Kajoo, Uttar Pradesh, India**  
**FGWR+HVV, Kajoo, Uttar Pradesh**  
**212203, India**  
**Lat 25.4966°**  
**Long 81.542402°**  
**19/01/23 02:25 PM GMT +05:30**



 **GPS Map Camera**

**Kajoo, Uttar Pradesh, India**  
FGWR+HVV, Kajoo, Uttar Pradesh  
212203, India


Lat 25.496666°

Long 81.542297°

19/01/23 02:22 PM GMT +05:30





 **GPS Map Camera**



**Kajoo, Uttar Pradesh, India**

**FGWR+HVV, Kajoo, Uttar Pradesh**

**212203, India**

**Lat 25.49652°**

**Long 81.542238°**

**19/01/23 02:19 PM GMT +05:30**

**Google**  
2023 Google - Im





**GPS Map Camera**

**Kajoo, Uttar Pradesh, India**  
**FGWR+HVV, Kajoo, Uttar Pradesh**  
**212203, India**

**Lat 25.496668°**

**Long 81.542258°**

**19/01/23 02:19 PM GMT +05:30**



**Google**  
2023 Google - Im



**GPS Map Camera**



**Kajoo, Uttar Pradesh, India**

**FGWR+HVV, Kajoo, Uttar Pradesh**

**212203, India**

**Lat 25.49665°**

**Long 81.542295°**

**19/01/23 02:21 PM GMT +05:30**



**GPS Map Camera**



**Kajoo, Uttar Pradesh, India**

**FGWR+HVV, Kajoo, Uttar Pradesh**


**212203, India**

**Lat 25.496667°**

**Long 81.54229°**

**19/01/23 02:22 PM GMT +05:30**



 **GPS Map Camera**

**Kajoo, Uttar Pradesh, India**  
FGWR+HVV, Kajoo, Uttar Pradesh  
212203, India

Lat 25.496648°


Long 81.542255°

19/01/23 02:20 PM GMT +05:30



PHARMACEUTICAL  
CHEMISTRY LAB



 **GPS Map Camera**



**Kajoo, Uttar Pradesh, India**  
**FGWR+HVV, Kajoo, Uttar Pradesh**  
**212203, India**


**Lat 25.496678°**

**Long 81.542265°**

**19/01/23 02:20 PM GMT +05:30**

PHARMACEUTICS LAB



 **GPS Map Camera**



**Kajoo, Uttar Pradesh, India**  
**FGWR+HVV, Kajoo, Uttar Pradesh**  
**212203, India**  
**Lat 25.496666°**  
**Long 81.542258°**  
**19/01/23 02:20 PM GMT +05:30**



**GPS Map Camera**



**Google**  
2023 Google - Im

**Kajoo, Uttar Pradesh, India**

**FGWR+HVV, Kajoo, Uttar Pradesh**

**212203, India**

**Lat 25.496623°**

**Long 81.542306°**

**19/01/23 02:23 PM GMT +05:30**



**GPS Map Camera**

**Kajoo, Uttar Pradesh, India**

**FGWR+HVV, Kajoo, Uttar Pradesh**

**212203, India**

**Lat 25.496602°**

**Long 81.542324°**

**19/01/23 02:23 PM GMT +05:30**





HUMAN ANATOMY  
& PHYSIOLOGY LAB



GPS Map Camera



Kajoo, Uttar Pradesh, India

FGWR+HVV, Kajoo, Uttar Pradesh

212203, India

Lat 25.496643°

Long 81.542277°

19/01/23 02:23 PM GMT +05:30