

PROJECT DETAILS

Client: 29781412 N
 02-68413 E
 Plot No: 10
 Area: 1000 Sq. Ft.
 Location: Azamgarh
 District: Azamgarh
 State: Uttar Pradesh

FLOT BOUNDARIES

East: 100' 00" 100' 00"
 West: 100' 00" 100' 00"
 North: 100' 00" 100' 00"
 South: 100' 00" 100' 00"

SCHEDULE OF OPENING

S/N	TRAJECTORY	SIZE
1	D1 Door	100 x 24
2	D2 Door	100 x 24
3	D3 Door	100 x 24
4	W1 Window	100 x 100
5	V	ventilator @ 75 x 100

AREA STATEMENTS

Plot Area	1000.00 Sqm
Covered Area on G/F	1465.80 Sqm
Covered Area on F1	1465.80 Sqm
Covered Area on F2	1200.00 Sqm
Multy Covered Area	33.11 Sqm
Total Covered Area	4224.91 Sqm
Ground Coverage	18.35%
F.A.R.	0.50


OWNER NAME & SIGN:-

ARCHITECT NAME & SIGN:-

SCALE: 1:100
 1:100
 1:100
A0
 ARCHITECT



EXISTING GROUND FLOOR PLAN (SCALE-1:100)



EXISTING FIRST FLOOR PLAN (SCALE-1:100)




EXISTING SECOND FLOOR PLAN (SCALE-1:100)



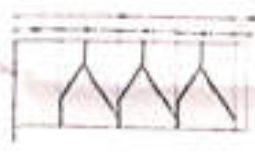
FRONT ELEVATION (SCALE-1:100)



KEY PLAN (SCALE-1:1000)



SITE PLAN (SCALE-1:500)



STAIRCASE DETAIL



RAIN WATER HARVESTING SYSTEM