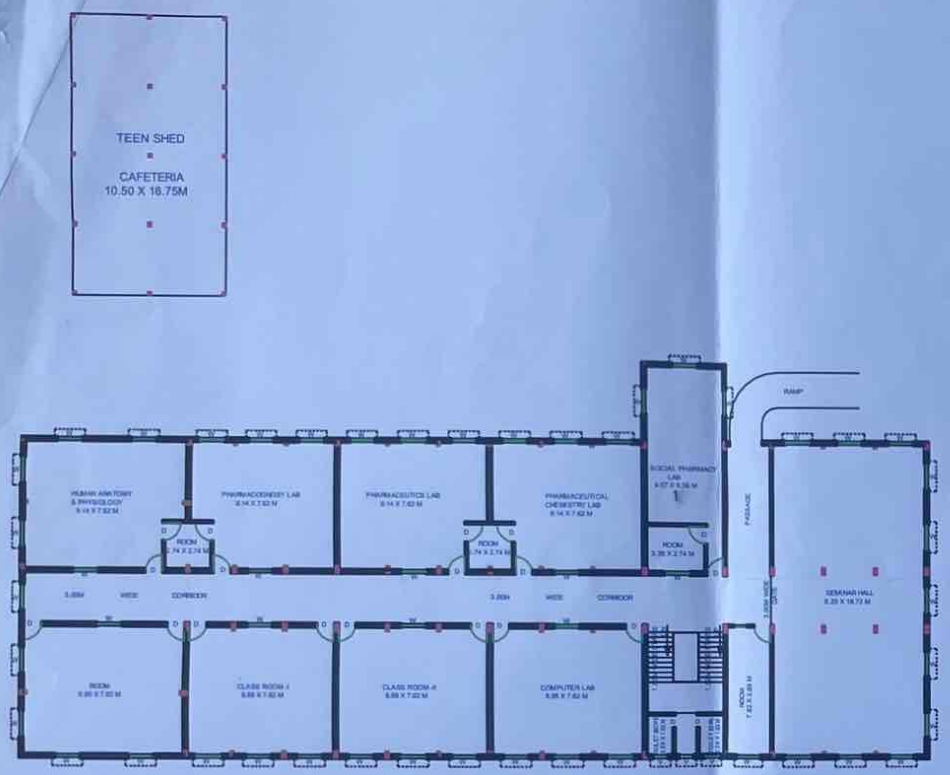

EXISTING FIRST FLOOR PLAN

EXISTING GROUND FLOOR PLAN

कार्यालय जिला पंचायत, बाँदा
आवेदन संख्या ...78..... के क्रम में उपविधि के शर्तों के आधीन मा० अध्यक्ष जिला पंचायत के अनुमोदन पश्चात् आदेश सं० .615..... दिनांक 18/02/22 द्वारा मानचित्र स्वीकृत।

अपर मुख्य अधिकारी
जिला पंचायत, बाँदा

प्रस्तुत/मानचित्र कुल कवर्ड क्षेत्रफल 2169.63 वर्ग मी० के रूप में गणना की गयी।

अवर अभियन्ता
जिला पंचायत, बाँदा

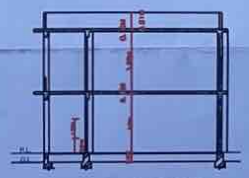

SECTION ON-AB

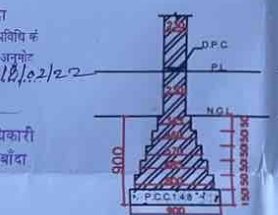

DETAIL OF WALL FOUNDATION

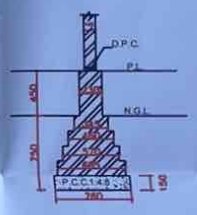

DETAIL OF WALL FOUNDATION

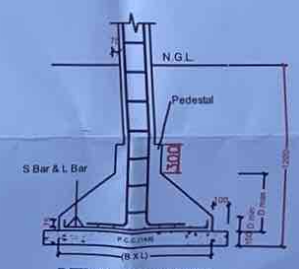

DETAIL OF COLUMN FOUNDATION

SITE PLAN

SPECIFICATION:-

1. BRICK WORK IN CEMENT & SAND MORTOR 1:6
2. PLASTER OF WALL 1:4 CEMENT SAND MORTOR
3. 0.15M THICK R.C.C.SLAB ROOFING 1:2:4.
4. 0.038M THICK CEMENT CONCRETE FLOORING 1:2:4.
5. P.C.C. IN FOUNDATION 1:4:8
6. ALL COLUMNS, BEAMS & SLAB AS/STRUCTURAL DESIGN.

CERTIFICATE:-

CERTIFIED THAT THERE IS NO P.W.D. ROAD OR BUILDING MAINTAINED BY ANY GOVT. DEPARTMENT OR RAILWAY PROPERTY WITH IN 30.50M FROM THIS SITE.

AREA STATEMENT:-

TOTAL LAND AREA = 8100 Sq.Mts.
COVERED AREA IN GROUND FLOOR =1069.72 Sq. Mts.
COVERED AREA IN First FLOOR =1069.72 Sq. Mts.
COVERED AREA IN TOILETS (Boys & Girls) = 17.89 Sq.Mts.
COVERED AREA OF GUARD ROOM = 12.30 Sq.Mts.
TOTAL COVERED AREA IN ALL FLOOR = 2169.63 Sq.Mts.

SCHEDULE OF DOORS & WINDOWS

SNO.	MARK	SIZE	SILL HT.	LINTAL HT.	REMARK
1.	D	1.22 X 2.13M	-	2.13M	DOORS
2.	D1	0.91 X 2.13M	-	2.13M	DOORS
3.	D2	0.76 X 2.13M	-	2.13M	DOORS
4.	W	1.52 X 1.22M	0.91	2.13M	WIN.
5.	V	0.91 X 0.61M	2.13M	2.74M	VEN.

EXISTING BUILDING PLAN OF R.K.S.INSTITUTE OF PHARMACY SITUATED AT GATA NO.- 2156 KA,2163 BABERU, DISTT- BANDA.

अभियन्ता
जिला पंचायत, बाँदा

Owner:-

SIGNATURE OF OWNER

Secretary
R.K.S. INSTITUTION & GAYADEVI SHIKSHA PARISHAD

SCALE:-
1:100

NORTH
N

ENGINEER/ARCHITECT:-

Harsh
AR. HARSH KUSHWAHA
B.ARCH
Reg. No. - CA/2022/153317
LIG-151, W-Block Near Shivaji Inter College Keshav Nagar Kanpur-14