
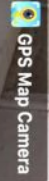
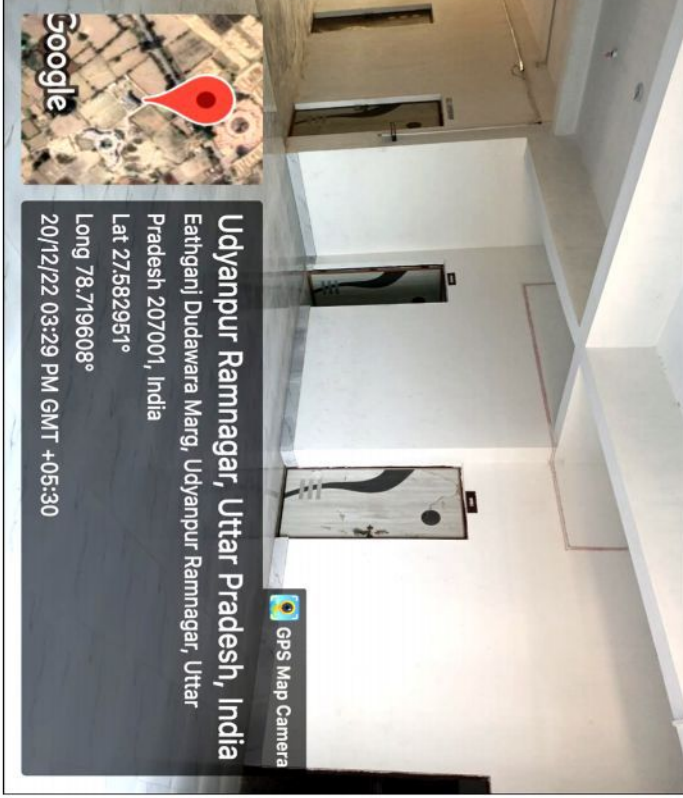



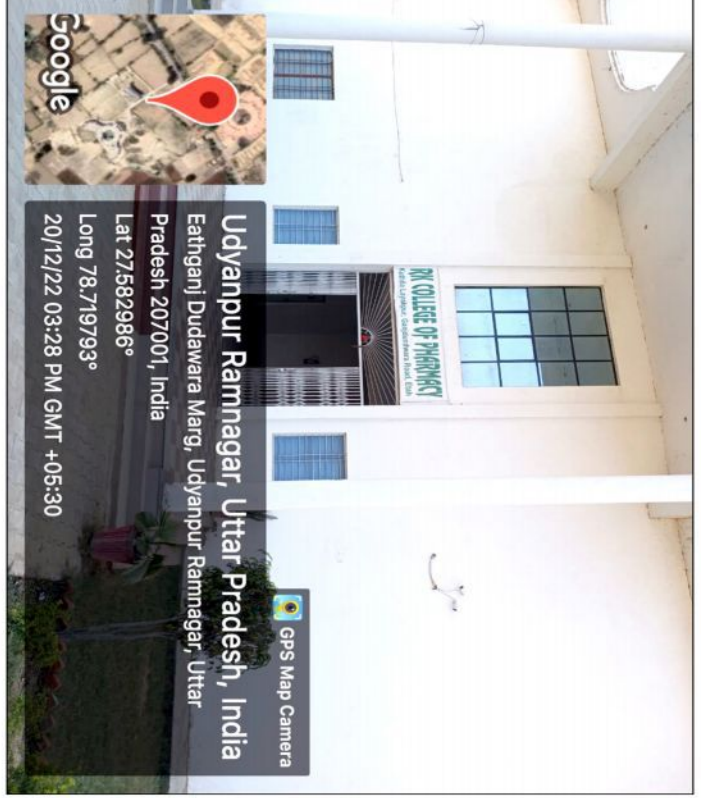
Udyanpur Ramnagar, Uttar Pradesh, India
 Eathganj Dudawara Marg, Udyanpur Ramnagar, Uttar Pradesh 207001, India
 Lat 27.5882702°
 Long 78.719627°
 20/12/22 03:30 PM GMT +05:30



Kuthlia Layakpur, Uttar Pradesh, India
 HPJ8+RM8, Etah - Ganjundwara Rd, Kuthlia Layakpur, Uttar Pradesh 207001, India
 Lat 27.5882224°
 Long 78.71704°
 20/12/22 03:33 PM GMT +05:30



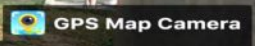
Udyanpur Ramnagar, Uttar Pradesh, India
 Eathganj Dudawara Marg, Udyanpur Ramnagar, Uttar Pradesh 207001, India
 Lat 27.5882951°
 Long 78.719608°
 20/12/22 03:29 PM GMT +05:30



Udyanpur Ramnagar, Uttar Pradesh, India
 Eathganj Dudawara Marg, Udyanpur Ramnagar, Uttar Pradesh 207001, India
 Lat 27.5882986°
 Long 78.719793°
 20/12/22 03:28 PM GMT +05:30



Udyanpur Ramnagar, Uttar Pradesh, India
 Eathganj Dudawara Marg, Udyanpur Ramnagar, Uttar Pradesh 207001, India
 Lat 27.582697°
 Long 78.719496°
 20/12/22 03:31 PM GMT +05:30



Narsingh Bhan Singh
Narsingh Bhan Singh Educational Trust
 499/2 Pipal Adda Ganjundwara Road, Etah