




 **GPS Map Camera**

**Rund Karari, Uttar Pradesh, India**

**GGV9+Q3P, Rund Karari, Uttar Pradesh 284003, India**

**Lat 25.544476°**

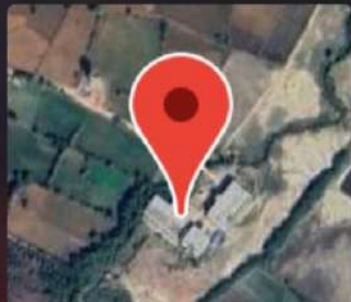
**Long 78.517232°**



PHARMACOLOGY LAB  
HUMAN ANATOMY  
& PHYSIOLOGY LAB



GPS Map Camera



Rund Karari, Uttar Pradesh, India


GGV9+Q3P, Rund Karari, Uttar Pradesh 284003, India


Lat 25.544369°

Long 78.517365°

**PHARMACEUTICS LAB**



 **GPS Map Camera**



**Rund Karari, Uttar Pradesh, India**

GGV8+XRR, Rund Karari, Uttar Pradesh 284003, India

Lat 25.544533°

Long 78.517159°




 GPS Map Camera



Jhansi, Uttar Pradesh, India  
NH 44, Uttar Pradesh 284003, India  
Lat 25.536036°  
Long 78.512661°



 GPS Map Camera



**Rund Karari, Uttar Pradesh, India**

AH43, Rund Karari, Uttar Pradesh 284419, India

Lat 25.537243°

Long 78.509466°