



 **GPS Map Camera**


Saherua, Uttar Pradesh, India

RW7R+P3H, Saherua, Uttar Pradesh 230404, India

Lat 25.815103°


Long 81.938659°

30/08/23 01:39 PM GMT +05:30





CAFETERIA

 **GPS Map Camera**


Saherua, Uttar Pradesh, India

RW7R+P3H, Saherua, Uttar Pradesh 230404, India

Lat 25.815103°


Long 81.938659°

30/08/23 01:36 PM GMT +05:30



Google

RECEPTION

 **GPS Map Camera**


Saherua, Uttar Pradesh, India

RW7R+P3H, Saherua, Uttar Pradesh 230404, India

Lat 25.8151°

Long 81.93866°

30/08/23 01:34 PM GMT +05:30



STAFF
ROOM



 **GPS Map Camera**

Pure Ajmer Shah, Uttar Pradesh, India

RW8Q+2FP, Mahamaya Rd, Vishwanathganj, Pure Ajmer Shah, Saherua,
Uttar Pradesh 230404, India

Lat 25.814893°


Long 81.938794°

30/08/23 01:36 PM GMT +05:30



OFFICE




 **GPS Map Camera**

Pure Ajmer Shah, Uttar Pradesh, India
RW8Q+2FP, Mahamaya Rd, Vishwanathganj, Pure Ajmer Shah, Saherua,
Uttar Pradesh 230404, India
Lat 25.814891°
Long 81.938736°
30/08/23 01:34 PM GMT +05:30



ADMINISTRATION BLOCK



 **GPS Map Camera**


Pure Ajmer Shah, Uttar Pradesh, India

RW8Q+2FP, Mahamaya Rd, Vishwanathganj, Pure Ajmer Shah, Saherua,
Uttar Pradesh 230404, India

Lat 25.814891°

Long 81.938736°

30/08/23 01:34 PM GMT +05:30



Google