

रागवास सिंह कॉलेज आयुष फार्मसी



Dewariya, Uttar Pradesh, India

C2PX+QM9, Dewariya, Uttar Pradesh 221505, India

Lat 25.436741°

Long 82.049175°

15/12/22 09:17 AM GMT +05:30

Google

वसुदेव सिंह कॉलेज ऑफ फार्मेसी

Dewariya, Uttar Pradesh, India

C2PX+QM9, Dewariya, Uttar Pradesh 221505, India

Lat 25.436735°


Long 82.04918°

15/12/22 09:17 AM GMT +05:30

Google



GPS Map Camera



Dewariya, Uttar Pradesh, India
C2PX+QM9, Dewariya, Uttar Pradesh 221506, India
Lat 25.43699°
Long 82.04931°
15/12/22 09:22 AM GMT +05:30



Dewariya, Uttar Pradesh, India

C2PX+QM9, Dewariya, Uttar Pradesh 221505, India

Lat 25.436934°


Long 82.049208°

15/12/22 09:37 AM GMT +05:30

Google



GPS Map Camera



Dewariya, Uttar Pradesh, India

C2PX+QM9, Dewariya, Uttar Pradesh 221505, India

Lat 25.436951°

Long 82.049192°

15/12/22 09:37 AM GMT +05:30



Dewariya, Uttar Pradesh, India

C2PX+QM9, Dewariya, Uttar Pradesh 221505, India

Lat 25.436902°

Long 82.049214°

15/12/22 09:37 AM GMT +05:30

Google

श्री लाल
हिन्दू मठ
दारा

GPS Map Camera

Dewariya, Uttar Pradesh, India

C2PX+QM9, Dewariya, Uttar Pradesh

221505, India

Lat 25.436888°

Long 82.049282°

15/12/22 09:36 AM GMT +05:30



Hotel For
Girls



GPS Map Camera



Dewariya, Uttar Pradesh, India

C2PX+QM9, Dewariya, Uttar Pradesh

221505, India

Lat 25.436965°

Long 82.049375°

15/12/22 09:24 AM GMT +05:30



Dewariya, Uttar Pradesh, India

C2PX+QM9, Dewariya, Uttar Pradesh 221605, India

Lat 25.436902°

Long 82.049213°

15/12/22 09:37 AM GMT +05:30

Google



GPS Map Camera


Dewariya, Uttar Pradesh, India
C2PX+QM9, Dewariya, Uttar Pradesh 221505, India
Lat 25.436854°
Long 82.049349°
15/12/22 09:35 AM GMT +05:30

Google

CLASS
ROOM



GPS Map Camera



Tulapur, Uttar Pradesh, India

CWQX+QX5, Tulapur, Uttar Pradesh 211019,
India

Lat 25.439349°

Long 81.949794°

15/12/22 09:20 AM GMT +05:30

25.43682°
82.04935°

GPS Mag Camera

Dewariya, Uttar Pradesh, India

C2PX+QM9, Dewariya, Uttar Pradesh 221505, India

Lat 25.43682°

Long 82.04935°

15/12/22 09:59 AM GMT +05:30

Google



GPS Map Camera

Tulapur, Uttar Pradesh, India
CWQX+QX5, Tulapur, Uttar Pradesh 211019, India
Lat 25.439338°
Long 81.949797°
15/12/22 09:20 AM GMT +05:30





Dewariya, Uttar Pradesh, India

C2PX+QM9, Dewariya, Uttar Pradesh 221605, India

Lat 25.436879°

Long 82.049363°

15/12/22 09:34 AM GMT +05:30



Google

Confidential
Room



GPS Map Camera



Dewariya, Uttar Pradesh, India

C2PX+QM9, Dewariya, Uttar Pradesh

221505, India

Lat 25.43689°

Long 82.049321°

15/12/22 09:23 AM GMT +05:30



GPS Map Camera



Dewariya, Uttar Pradesh, India

C2PX+QM9, Dewariya, Uttar Pradesh

221505, India

Lat 25.436864°

Long 82.049385°

15/12/22 09:26 AM GMT +05:30



GPS Map Camera

Dewariya, Uttar Pradesh, India

C2PX+QM9, Dewariya, Uttar Pradesh

221505, India

Lat 25.436988°

Long 82.049267°

15/12/22 09:22 AM GMT +05:30



GLASS
ROOM



GPS Map Camera



Dewariya, Uttar Pradesh, India

C2PX+QM9, Dewariya, Uttar Pradesh

221505, India

Lat 25.436772°

Long 82.049233°

15/12/22 09:19 AM GMT +05:30

COMPUTER LAB



GPS Map Camera



Dewariya, Uttar Pradesh, India

C2PX+QM9, Dewariya, Uttar Pradesh

221505, India

Lat 25.437048°

Long 82.049359°

15/12/22 09:20 AM GMT +05:30

PH Toilet



GPS Map Camera



Dewariya, Uttar Pradesh, India

C2PX+QM9, Dewariya, Uttar Pradesh

221505, India

Lat 25.436978°

Long 82.049546°

15/12/22 09:24 AM GMT +05:30



GPS Map Camera

Dewariya, Uttar Pradesh, India
C2PX+QM9, Dewariya, Uttar Pradesh 221505, India
Lat 25.436874°
Long 82.049333°
15/12/22 09:27 AM GMT +05:30



Google



GPS Map Camera

Dewariya, Uttar Pradesh, India

C2PX+QM9, Dewariya, Uttar Pradesh 221505, India

Lat 25.436848°

Long 82.049122°

15/12/22 09:27 AM GMT +05:30

Google



GPS Map Camera



Google

Dewariya, Uttar Pradesh, India

C2PX+QM9, Dewariya, Uttar Pradesh
221505, India

Lat 25.437009°

Long 82.049385°

15/12/22 09:56 AM GMT +05:30



Dewariya, Uttar Pradesh, India

C2PX+QM9, Dewariya, Uttar Pradesh 221505, India

Lat 25.436893°

Long 82.049432°

15/12/22 09:23 AM GMT +05:30

Google

SEMINAR
HALL



GPS Map Camera



Dewariya, Uttar Pradesh, India

C2PX+QM9, Dewariya, Uttar Pradesh

221505, India

Lat 25.436878°

Long 82.049501°

15/12/22 09:25 AM GMT +05:30

Staff Faculty
Room



GPS Map Camera

Dewariya, Uttar Pradesh, India

C2PX+QM9, Dewariya, Uttar Pradesh
221505, India

Lat 25.437008°

Long 82.049312°

15/12/22 09:23 AM GMT +05:30



Girls
Common
Room



GPS Map Camera



Dewariya, Uttar Pradesh, India

C2PX+QM9, Dewariya, Uttar Pradesh

221505, India

Lat 25.437013°

Long 82.049195°

15/12/22 09:31 AM GMT +05:30



Dewariya, Uttar Pradesh, India

C2PX+QM9, Dewariya, Uttar Pradesh 221505, India

Lat 25.436894°

Long 82.049347°

15/12/22 09:33 AM GMT +05:30

Google



GPS Map Camera

Dewariya, Uttar Pradesh, India


C2PX+QM9, Dewariya, Uttar Pradesh

221505, India

Lat 25.436909°

Long 82.049497°

15/12/22 09:25 AM GMT +05:30



Google

Store
Room-II

GPS Map Camera



Dewariya, Uttar Pradesh, India

C2PX+QM9, Dewariya, Uttar Pradesh

221505, India

Lat 25.437025°

Long 82.049242°

15/12/22 09:29 AM GMT +05:30





Tulapur, Uttar Pradesh, India

CWQX+QX5, Tulapur, Uttar Pradesh 211019, India

Lat 25.439346°


Long 81.949823°

15/12/22 09:49 AM GMT +05:30

Google



GPS Map Camera



Dewariya, Uttar Pradesh, India

C2PX+QM9, Dewariya, Uttar Pradesh 221505, India

Lat 25.43723°

Long 82.049201°

15/12/22 09:22 AM GMT +05:30

Principal
Room



GPS Map Camera

Tulapur, Uttar Pradesh, India
CWQX+QX5, Tulapur, Uttar Pradesh 211019,
India

Lat 25.439351°

Long 81.949821°

15/12/22 09:19 AM GMT +05:30

Google

CLASS ROOM



GPS Map Camera



Dewariya, Uttar Pradesh, India

C2PX+QM9, Dewariya, Uttar Pradesh

221505, India

Lat 25.436772°

Long 82.049233°

15/12/22 09:19 AM GMT +05:30

First
Aid



GPS Map Camera



Dewariya, Uttar Pradesh, India

C2PX+QM9, Dewariya, Uttar Pradesh

221505, India

Lat 25.437019°

Long 82.049256°

15/12/22 09:21 AM GMT +05:30

Toilet For
Boys



GPS Map Camera



Dewariya, Uttar Pradesh, India

C2PX+QM9, Dewariya, Uttar Pradesh

221505, India

Lat 25.437052°

Long 82.04952°

15/12/22 09:24 AM GMT +05:30



 GPS Map Camera

Dewariya, Uttar Pradesh, India

C2PX+QM9, Dewariya, Uttar Pradesh

221505, India

Lat 25.436913°

Long 82.049342°

15/12/22 09:33 AM GMT +05:30



Google

Boys
Common
Room



GPS Map Camera



Dewariya, Uttar Pradesh, India

C2PX+QM9, Dewariya, Uttar Pradesh

221505, India

Lat 25.436914°

Long 82.049335°

15/12/22 09:31 AM GMT +05:30



 GPS Map Camera

Dewariya, Uttar Pradesh, India

C2PX+QM9, Dewariya, Uttar Pradesh

221505, India

Lat 25.436918°

Long 82.049352°

15/12/22 09:33 AM GMT +05:30



Google



GPS Map Camera



Google

Dewariya, Uttar Pradesh, India

C2PX+QM9, Dewariya, Uttar Pradesh

221505, India

Lat 25.436868°

Long 82.04934°

15/12/22 09:57 AM GMT +05:30



 GPS Map Camera



Dewariya, Uttar Pradesh, India

C2PX+QM9, Dewariya, Uttar Pradesh

221505, India

Lat 25.436867°

Long 82.049455°

15/12/22 09:34 AM GMT +05:30

PHARMACEUTICAL
&
CHEMISTRY



GPS Map Camera



Dewariya, Uttar Pradesh, India

C2PX+QM9, Dewariya, Uttar Pradesh

221505, India

Lat 25.436865°

Long 82.049428°

15/12/22 09:34 AM GMT +05:30

110, HILSAWATI, 201
4112210000000000



GPS Map Camera



Dewariya, Uttar Pradesh, India

C2PX+QM9, Dewariya, Uttar Pradesh

221505, India

Lat 25.436887°

Long 82.049397°

15/12/22 09:34 AM GMT +05:30



Dewariya, Uttar Pradesh, India

C2PX+QM9, Dewariya, Uttar Pradesh

221505, India

Lat 25.436896°

Long 82.049377°

15/12/22 09:34 AM GMT +05:30

Google

विद्यया ऽ मृतमश्नुते
अविद्या ऽ मृतमश्नुते



GPS Map Camera



Google

Dewariya, Uttar Pradesh, India

C2PX+QM9, Dewariya, Uttar Pradesh


221505, India

Lat 25.436874°

Long 82.049372°

15/12/22 09:35 AM GMT +05:30

Preparation Room



GPS Map Camera

Dewariya, Uttar Pradesh, India

C2PX+QM9, Dewariya, Uttar Pradesh

221505, India

Lat 25.436826°

Long 82.049353°

15/12/22 09:59 AM GMT +05:30



Google



Museum

GPS Map Camera



Dewariya, Uttar Pradesh, India

C2PX+QM9, Dewariya, Uttar Pradesh

221505, India

Lat 25.436864°

Long 82.049385°

15/12/22 09:28 AM GMT +05:30

Store
Room-1



GPS Map Camera



Dewariya, Uttar Pradesh, India

C2PX+QM9, Dewariya, Uttar Pradesh

221505, India

Lat 25.436998°

Long 82.049237°

15/12/22 09:29 AM GMT +05:30

Sri Sri
Chandras
Lab



GPS Map Camera



Dewariya, Uttar Pradesh, India

C2PX+QM9, Dewariya, Uttar Pradesh

221505, India

Lat 25.436962°

Long 82.049169°

15/12/22 09:38 AM GMT +05:30

MACHINE ROOM

GPS Map Camera

Dewariya, Uttar Pradesh, India

C2PX+QM9, Dewariya, Uttar Pradesh

221505, India

Lat 25.436894°

Long 82.049202°

15/12/22 09:37 AM GMT +05:30

Google