

रामदास सिंह कॉलेज आफ फार्मेसी



Google

Dewariya, Uttar Pradesh, India
C2PX+QM9, Dewariya, Uttar Pradesh 221505, India
Lat 25.436741°
Long 82.049175°
15/12/22 09:17 AM GMT +05:30

GPS Map Camera

रामदास सिंह कॉलेज आफ फार्मेसी



Dewariya, Uttar Pradesh, India

C2PX+QM9, Dewariya, Uttar Pradesh 221505, India

Lat 25.436735°

Long 82.04918°

15/12/22 09:17 AM GMT +05:30

GPS Map Camera



GPS Map Camera

Dewariya, Uttar Pradesh, India

C2PX+QM9, Dewariya, Uttar Pradesh 221505, India

Lat 25.43699°

Long 82.04931°

15/12/22 09:22 AM GMT +05:30



Google



Dewariya, Uttar Pradesh, India

C2PX+QM9, Dewariya, Uttar Pradesh 221505, India

Lat 25.436934°

Long 82.049208°

15/12/22 09:37 AM GMT +05:30

Google

GPS Map Camera



Dewariya, Uttar Pradesh, India

C2PX+QM9, Dewariya, Uttar Pradesh 221505, India

Lat 25.436951°

Long 82.049192°

15/12/22 09:37 AM GMT +05:30



Dewariya, Uttar Pradesh, India

C2PX+QM9, Dewariya, Uttar Pradesh 221505, India

Lat 25.436902°

Long 82.049214°

15/12/22 09:37 AM GMT +05:30



Social
Pharmacy
Lab

 GPS Map Camera

Dewariya, Uttar Pradesh, India

C2PX+QM9, Dewariya, Uttar Pradesh

221505, India

Lat 25.436888°

Long 82.049282°

15/12/22 09:36 AM GMT +05:30





Dewariya, Uttar Pradesh, India

C2PX+QM9, Dewariya, Uttar Pradesh 221505, India

Lat 25.436902°

Long 82.049213°

15/12/22 09:37 AM GMT +05:30



Google



Dewariya, Uttar Pradesh, India

C2PX+QM9, Dewariya, Uttar Pradesh 221505, India

Lat 25.436854°

Long 82.049349°

15/12/22 09:35 AM GMT +05:30

Google

GPS Map Camera

CLASS
ROOM



GPS Map Camera



Google

Tulapur, Uttar Pradesh, India

CWQX+QX5, Tulapur, Uttar Pradesh 211019,
India

Lat 25.439349°

Long 81.949794°

15/12/22 09:20 AM GMT +05:30

WENDING
BALANCE

GPS Map Camera

Dewariya, Uttar Pradesh, India
C2PX+QM9, Dewariya, Uttar Pradesh 221505, India
Lat 25.43682°
Long 82.04935°
15/12/22 09:59 AM GMT +05:30

Google



GPS Map Camera

Tulapur, Uttar Pradesh, India

CWQX+QX5, Tulapur, Uttar Pradesh 211019, India

Lat 25.439338°

Long 81.949797°

15/12/22 09:20 AM GMT +05:30



Google



Dewariya, Uttar Pradesh, India

C2PX+QM9, Dewariya, Uttar Pradesh 221505, India

Lat 25.436879°

Long 82.049363°

15/12/22 09:34 AM GMT +05:30



GPS Map Camera



Google

Confidential
Room



DPS Map Camera



Google

Dewariya, Uttar Pradesh, India

C2PX+QM9, Dewariya, Uttar Pradesh

221505, India

Lat 25.43689°

Long 82.049321°

15/12/22 09:23 AM GMT +05:30



 GPS Map Camera



Dewariya, Uttar Pradesh, India

C2PX+QM9, Dewariya, Uttar Pradesh

221505, India

Lat 25.436864°

Long 82.049385°

15/12/22 09:26 AM GMT +05:30

CLASS
ROOM



GPS Map Camera



Dewariya, Uttar Pradesh, India

C2PX+QM9, Dewariya, Uttar Pradesh

221505, India

Lat 25.436772°

Long 82.049233°

15/12/22 09:19 AM GMT +05:30

COMPUTER LAB



GPS Map Camera



Google

Dewariya, Uttar Pradesh, India

C2PX+QM9, Dewariya, Uttar Pradesh

221505, India

Lat 25.437048°

Long 82.049359°

15/12/22 09:20 AM GMT +05:30



GPS Map Camera

Dewariya, Uttar Pradesh, India
C2PX+QM9, Dewariya, Uttar Pradesh 221505, India
Lat 25.436874°
Long 82.049333°
15/12/22 09:27 AM GMT +05:30



Google



GPS Map Camera

Dewariya, Uttar Pradesh, India

C2PX+QM9, Dewariya, Uttar Pradesh 221505, India

Lat 25.436848°

Long 82.049122°

15/12/22 09:27 AM GMT +05:30

Google

PHARMACOGNOSY



GPS Map Camera



Google

Dewariya, Uttar Pradesh, India

C2PX+QM9, Dewariya, Uttar Pradesh

221505, India

Lat 25.437009°

Long 82.049385°

15/12/22 09:56 AM GMT +05:30



Drinking Water

GPS Map Camera

Dewariya, Uttar Pradesh, India
C2PX+QM9, Dewariya, Uttar Pradesh 221505, India
Lat 25.436893°
Long 82.049432°
15/12/22 09:23 AM GMT +05:30



Google

Staff/Faculty
Room



GPS Map Camera



Dewariya, Uttar Pradesh, India

C2PX+QM9, Dewariya, Uttar Pradesh

221505, India

Lat 25.437008°

Long 82.049312°

15/12/22 09:23 AM GMT +05:30

Girls
Common
Room



GPS Map Camera



Google

Dewariya, Uttar Pradesh, India

C2PX+QM9, Dewariya, Uttar Pradesh

221505, India

Lat 25.437013°

Long 82.049195°

15/12/22 09:31 AM GMT +05:30



Dewariya, Uttar Pradesh, India

C2PX+QM9, Dewariya, Uttar Pradesh 221505, India

Lat 25.436894°

Long 82.049347°

15/12/22 09:33 AM GMT +05:30

GPS Map Camera

Google



GPS Map Camera



Dewariya, Uttar Pradesh, India

C2PX+QM9, Dewariya, Uttar Pradesh

221505, India


Lat 25.436909°

Long 82.049497°

15/12/22 09:25 AM GMT +05:30

Google

Store
Room-II

 GPS Map Camera



Dewariya, Uttar Pradesh, India

C2PX+QM9, Dewariya, Uttar Pradesh

221505, India

Lat 25.437025°

Long 82.049242°

15/12/22 09:29 AM GMT +05:30



GPS Map Camera

Dewariya, Uttar Pradesh, India

C2PX+QM9, Dewariya, Uttar Pradesh 221505, India

Lat 25.436886°

Long 82.049134°

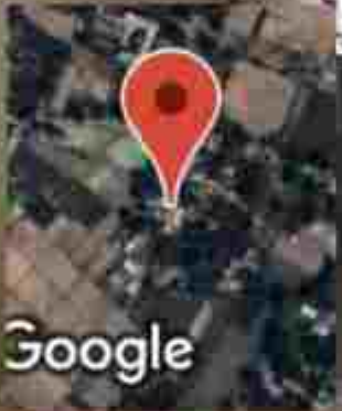
15/12/22 09:27 AM GMT +05:30



Google



GPS Map Camera



Google

Tulapur, Uttar Pradesh, India
CWQX+QX5, Tulapur, Uttar Pradesh 211019, India
Lat 25.439346°
Long 81.949823°
15/12/22 09:49 AM GMT +05:30



GPS Map Camera



Dewariya, Uttar Pradesh, India

C2PX+QM9, Dewariya, Uttar Pradesh 221505, India

Lat 25.43723°

Long 82.049201°

15/12/22 09:22 AM GMT +05:30

Principal
Room



GPS Map Camera



Tulapur, Uttar Pradesh, India

CWQX+QX5, Tulapur, Uttar Pradesh 211019,
India

Lat 25.439351°

Long 81.949821°

15/12/22 09:19 AM GMT +05:30

CLASS ROOM



GPS Map Camera



Google

Dewariya, Uttar Pradesh, India

C2PX+QM9, Dewariya, Uttar Pradesh

221505, India

Lat 25.436772°

Long 82.049233°

15/12/22 09:19 AM GMT +05:30



 GPS Map Camera

Dewariya, Uttar Pradesh, India

C2PX+QM9, Dewariya, Uttar Pradesh

221505, India

Lat 25.436913°

Long 82.049342°

15/12/22 09:33 AM GMT +05:30



Google



 GPS Map Camera



Dewariya, Uttar Pradesh, India

C2PX+QM9, Dewariya, Uttar Pradesh

221505, India

Lat 25.436918°

Long 82.049352°

15/12/22 09:33 AM GMT +05:30

PHARMACOLOGY

GPS Map Camera

Dewariya, Uttar Pradesh, India

C2PX+QM9, Dewariya, Uttar Pradesh

221505, India


Lat 25.436868°

Long 82.04934°

15/12/22 09:57 AM GMT +05:30

Google



 GPS Map Camera



Dewariya, Uttar Pradesh, India

C2PX+QM9, Dewariya, Uttar Pradesh

221505, India

Lat 25.436867°

Long 82.049455°

15/12/22 09:34 AM GMT +05:30

PHARMACEUTICAL
&
CHEMISTRY



Dewariya, Uttar Pradesh, India


C2PX+QM9, Dewariya, Uttar Pradesh

221505, India

Lat 25.436865°

Long 82.049428°

15/12/22 09:34 AM GMT +05:30



Google

HAP: PHARMACOLOGY
& PHARMACOGENETICS

GPS Map Camera



Dewariya, Uttar Pradesh, India

C2PX+QM9, Dewariya, Uttar Pradesh

221505, India

Lat 25.436887°

Long 82.049397°

15/12/22 09:34 AM GMT +05:30

Pharmaceutics
Lab

GPS Map Camera



Dewariya, Uttar Pradesh, India

C2PX+QM9, Dewariya, Uttar Pradesh


221505, India

Lat 25.436896°

Long 82.049377°

15/12/22 09:34 AM GMT +05:30

IAP, PHARMACOLOGY
II PHARMACOLOGY

 GPS Map Camera

Dewariya, Uttar Pradesh, India

C2PX+QM9, Dewariya, Uttar Pradesh

221505, India

Lat 25.436874°

Long 82.049372°

15/12/22 09:35 AM GMT +05:30



Preparation
Room

GPS Map Camera

Dewariya, Uttar Pradesh, India

C2PX+QM9, Dewariya, Uttar Pradesh

221505, India

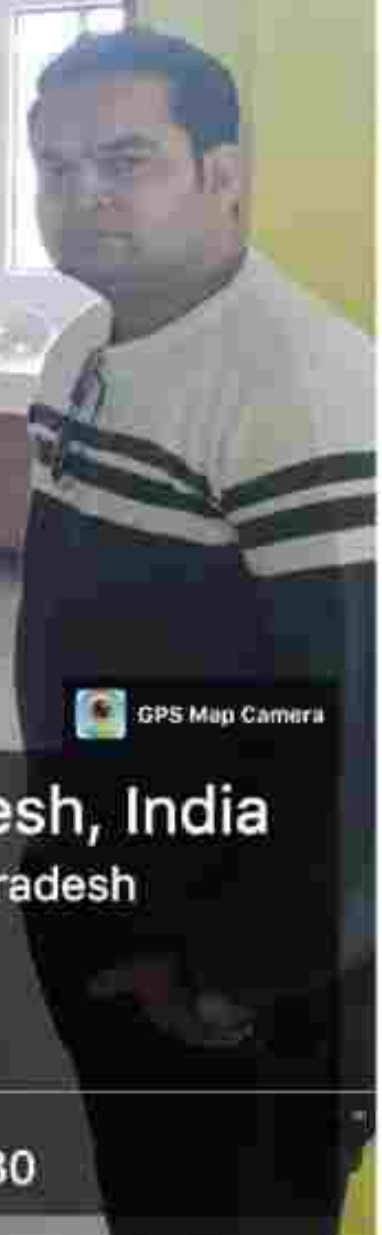
Lat 25.436826°

Long 82.049353°

15/12/22 09:59 AM GMT +05:30

Google

Museum



GPS Map Camera



Dewariya, Uttar Pradesh, India

C2PX+QM9, Dewariya, Uttar Pradesh

221505, India

Lat 25.436864°

Long 82.049385°

15/12/22 09:28 AM GMT +05:30

Store
Room-I



 GPS Map Camera



Dewariya, Uttar Pradesh, India

C2PX+QM9, Dewariya, Uttar Pradesh

221505, India

Lat 25.436998°

Long 82.049237°

15/12/22 09:29 AM GMT +05:30

Social
Pharmacy
Lab



GPS Map Camera



Dewariya, Uttar Pradesh, India

C2PX+QM9, Dewariya, Uttar Pradesh


221505, India

Lat 25.436962°

Long 82.049169°

15/12/22 09:38 AM GMT +05:30

MACHINE
ROOM



Dewariya, Uttar Pradesh, India

C2PX+QM9, Dewariya, Uttar Pradesh

221505, India

Lat 25.436894°

Long 82.049202°

15/12/22 09:37 AM GMT +05:30



Google