

अम्बिका रामदेवी कॉलेज ऑफ फार्मेसी

GPS Map Camera

Subraha, Uttar Pradesh, India
PC4V+CMR, Subraha, Uttar Pradesh 272128, India
Lat 26.704525°
Long 82.44441°
30/08/23 05:51 PM GMT +05:30

Google

GIRL'S COMMON ROOM



 GPS Map Camera




Ranipur Lad, Uttar Pradesh, India
PC4Q+52, Ranipur Lad, Uttar Pradesh 272128, India
Lat 26.705464°
Long 82.435496°
30/08/23 05:42 PM GMT +05:30

BOY'S COMMON ROOM

 GPS Map Camera

Ranipur Lad, Uttar Pradesh, India
PC4Q+52, Ranipur Lad, Uttar Pradesh 272128, India
Lat 26.706464°
Long 82.435496°
30/08/23 05:41 PM GMT +05:30

 Google

BOYS TOILET

 **GPS Map Camera**

Subraha, Uttar Pradesh, India

PC4V+CMR, Subraha, Uttar Pradesh 272128, India


Lat 26.704662°

Long 82.444331°

30/08/23 05:54 PM GMT +05:30

 Google

GIRL'S TOILET

 **GPS Map Camera**



Subraha, Uttar Pradesh, India

PC4V+CMR, Subraha, Uttar Pradesh 272128, India

Lat 26.704662°

Long 82.444331°

30/08/23 05:55 PM GMT +05:30



 **GPS Map Camera**

Subraha, Uttar Pradesh, India

PC4V+CMR, Subraha, Uttar Pradesh 272128, India

Lat 26.704662°

Long 82.444331°

30/08/23 05:55 PM GMT +05:30

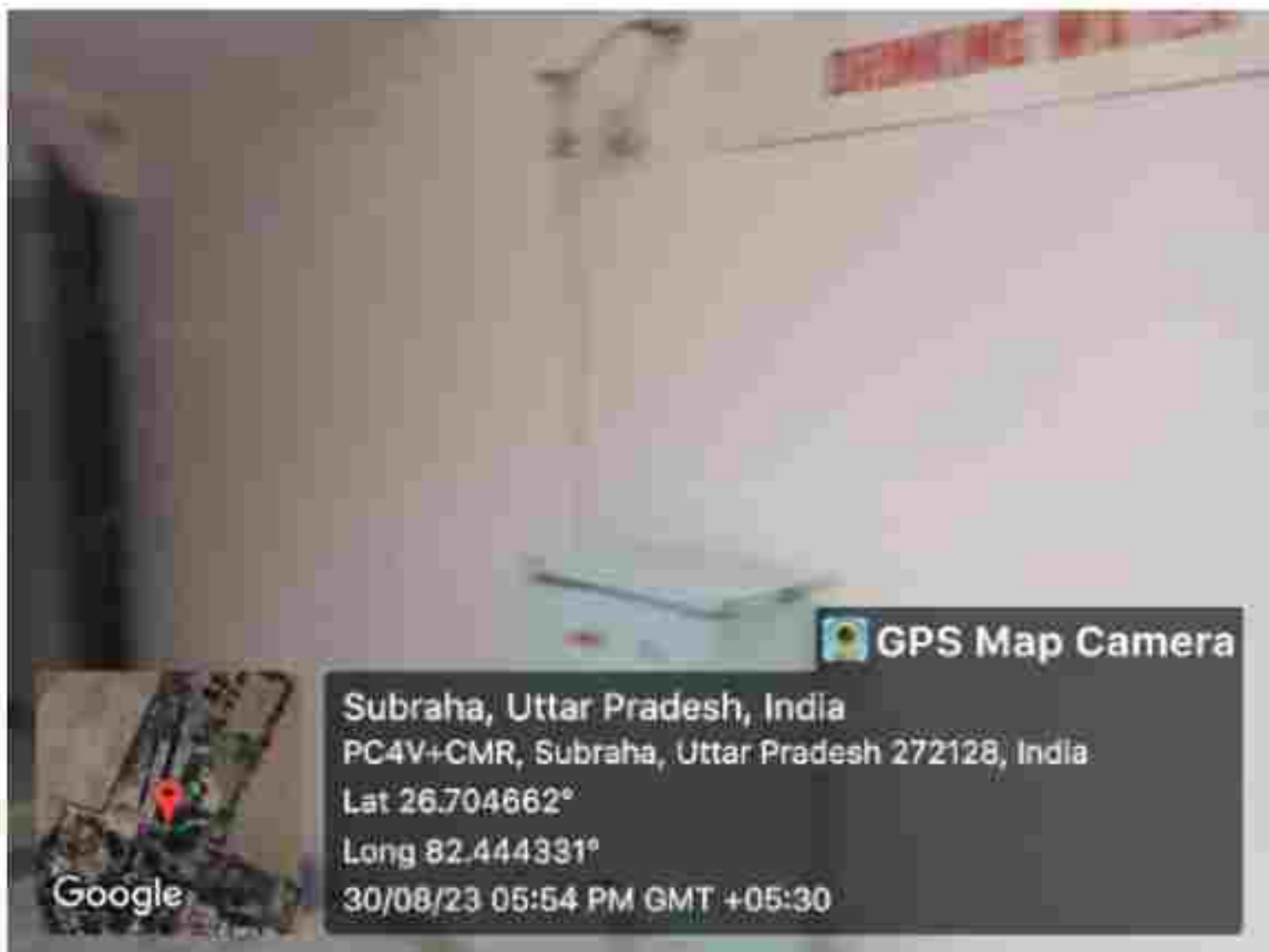
Google

FIRST AID ROOM

 **GPS Map Camera**

Subraha, Uttar Pradesh, India
PC4V+CMR, Subraha, Uttar Pradesh 272128, India
Lat 26.706095°
Long 82.444409°
30/08/23 05:58 PM GMT +05:30


Google



 **GPS Map Camera**

Subraha, Uttar Pradesh, India
PC4V+CMR, Subraha, Uttar Pradesh 272128, India
Lat 26.704662°
Long 82.444331°
30/08/23 05:54 PM GMT +05:30



POWER BACKUP

 **GPS Map Camera**

Ramwapur Raja, Uttar Pradesh, India

PF4J+R3J, Ram Janki Marg, Ramwapur Raja, Mimal Jot Misir, Uttar Pradesh


272126, India

Lat 26.70674°

Long 82.480183°

30/08/23 04:41 PM GMT +05:30





अतिथि गृह




GPS Map Camera

Ranipur Lad, Uttar Pradesh, India
PC4Q+52, Ranipur Lad, Uttar Pradesh 272128, India
Lat 26.705464°
Long 82.435496°
30/08/23 05:50 PM GMT +05:30



Google




 **GPS Map Camera**

Subraha, Uttar Pradesh, India
PC4V+CMR, Subraha, Uttar Pradesh 272128, India
Lat 26.704594°
Long 82.44438°
30/08/23 05:53 PM GMT +05:30


 **Google**

PRINCIPAL QUARTER

STAFF QUARTERS

 **GPS Map Camera**

Ranipur Lad, Uttar Pradesh, India
PC4Q+52, Ranipur Lad, Uttar Pradesh 272128, India
Lat 26.705464°
Long 82.435496°
30/08/23 05:50 PM GMT +05:30


Google

SECURITY ROOM

 **GPS Map Camera**

Subraha, Uttar Pradesh, India

PC4V+CMR, Subraha, Uttar Pradesh 272128, India

Lat 26.70449°

Long 82.44469°

30/08/23 05:51 PM GMT +05:30

Google