

CLASS ROOM - 1

 GPS Map Camera

Subraha, Uttar Pradesh, India

PC4V+CMR, Subraha, Uttar Pradesh 272128, India


Lat 26.705055°

Long 82.444409°

30/08/23 05:57 PM GMT +05:30

 Google

CLASS ROOM - 2

 GPS Map Camera

Subraha, Uttar Pradesh, India

PC4V+CMR, Subraha, Uttar Pradesh 272128, India

Lat 26.705023°

Long 82.444414°

30/08/23 05:57 PM GMT +05:30



Google

PHARMACOLOGY LAB



GPS Map Camera



Google

Subraha, Uttar Pradesh, India

PC4V+CMR, Subraha, Uttar Pradesh 272128, India

Lat 26.704878°

Long 82.444324°

30/08/23 05:56 PM GMT +05:30

PHARMACEUTICAL CHEMISTRY LAB.



GPS Map Camera



Google

Subraha, Uttar Pradesh, India

PC4V+CMR, Subraha, Uttar Pradesh 272128, India

Lat 26.704878°

Long 82.444324°

30/08/23 05:56 PM GMT +05:30

PHARMACEUTICS LAB.

 **GPS Map Camera**



Subraha, Uttar Pradesh, India

PC4V+CMR, Subraha, Uttar Pradesh 272128, India

Lat 26.704934°

Long 82.444333°

30/08/23 05:56 PM GMT +05:30

PHARMACOGNOSY

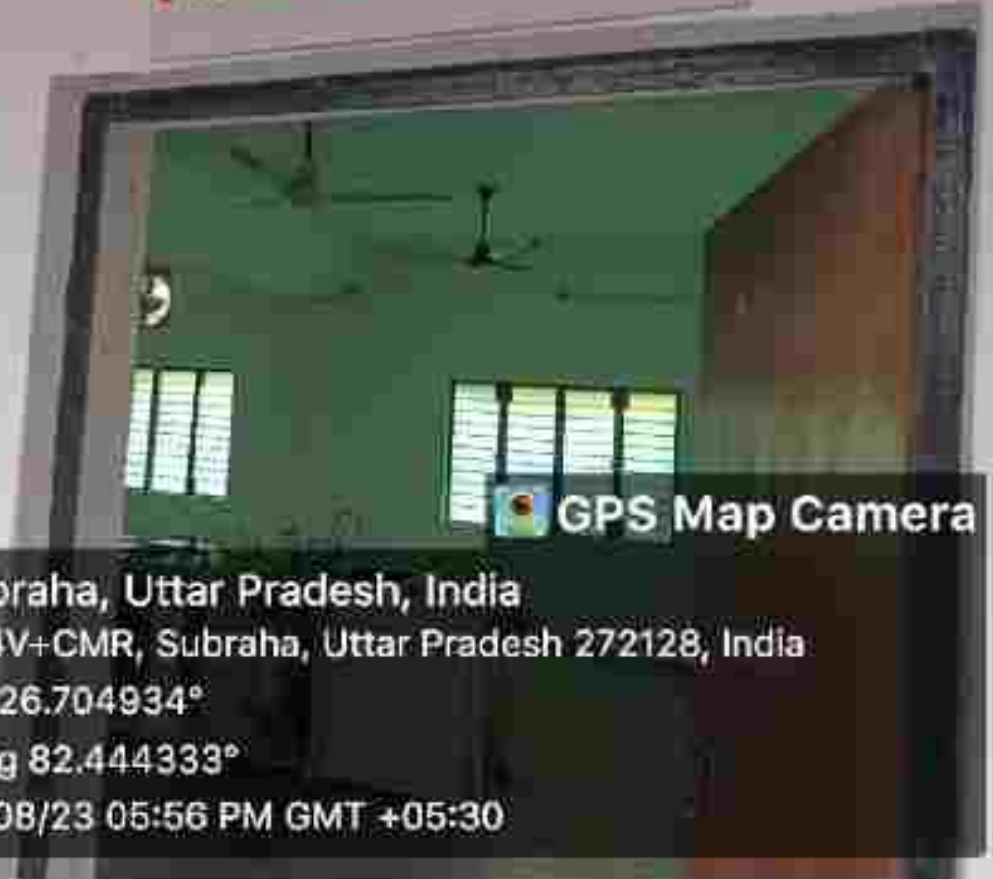


 GPS Map Camera



Subraha, Uttar Pradesh, India
PC4V+CMR, Subraha, Uttar Pradesh 272128, India
Lat 26.704934°
Long 82.444333°
30/08/23 05:55 PM GMT +05:30

PHYSIOLOGY LAB



GPS Map Camera




Subraha, Uttar Pradesh, India
PC4V+CMR, Subraha, Uttar Pradesh 272128, India
Lat 26.704934°
Long 82.444333°
30/08/23 05:56 PM GMT +05:30

ANIMAL HOUSE

 **GPS Map Camera**

Ranipur Lad, Uttar Pradesh, India
PC4Q+52, Ranipur Lad, Uttar Pradesh 272128, India
Lat 26.705464°
Long 82.435496°
30/08/23 05:49 PM GMT +05:30

 Google



 **GPS Map Camera**

Subraha, Uttar Pradesh, India
PC4V+CMR, Subraha, Uttar Pradesh 272128, India
Lat 26.705202°
Long 82.444469°
30/08/23 05:56 PM GMT +05:30

Google

STORE ROOM I


 GPS Map Camera



Ranipur Lad, Uttar Pradesh, India
PC4Q+52, Ranipur Lad, Uttar Pradesh 272128, India
Lat 26.705464°
Long 82.435496°
30/08/23 05:31 PM GMT +05:30

STORE ROOM II

 GPS Map Camera



Google

Ranipur Lad, Uttar Pradesh, India
PC4Q+52, Ranipur Lad, Uttar Pradesh 272128, India
Lat 26.705464°
Long 82.435496°
30/08/23 05:31 PM GMT +05:30


ASEPTIC ROOM

 GPS Map Camera



Ranipur Lad, Uttar Pradesh, India
PC4Q+52, Ranipur Lad, Uttar Pradesh 272128, India
Lat 26.705464°
Long 82.435496°
30/08/23 05:40 PM GMT +05:30

LIBRARY

 **GPS Map Camera**

Subraha, Uttar Pradesh, India
PC4V+CMR, Subraha, Uttar Pradesh 272128, India
Lat 26.705095°
Long 82.444409°
30/08/23 05:58 PM GMT +05:30





 **GPS Map Camera**

Subraha, Uttar Pradesh, India
PC4V+CMR, Subraha, Uttar Pradesh 272128, India
Lat 26.705293°
Long 82.444529°
30/08/23 06:00 PM GMT +05:30

Google



GPS Map Camera

Ranipur Lad, Uttar Pradesh, India
PC4Q+52, Ranipur Lad, Uttar Pradesh 272128, India
Lat 26.705464°
Long 82.435498°
30/08/23 05:49 PM GMT +05:30

Google