


SOCIAL PHARMACY
LAB

SOCIAL PHARMACY
LAB

 GPS Map Camera

Dhangaon, Uttar Pradesh, India

CJ3M+M7M, Bharatpur - Mathura Rd, Dhangaon, Samaspur,
Uttar Pradesh 281005, India

Lat 27.405009°

Long 77.634333°

30/08/23 10:40 AM GMT +05:30






 GPS Map Camera




Dhangaon, Uttar Pradesh, India
CJ3M+M7M, Bharatpur - Mathura Rd, Dhangaon, Samaspur,
Uttar Pradesh 281005, India
Lat 27.404704°
Long 77.634158°
30/08/23 10:41 AM GMT +05:30



PHARMACEUTICAL
CHEMISTRY LAB

 GPS Map Camera



Dhangaon, Uttar Pradesh, India
CJ3M+M7M, Bharatpur - Mathura Rd, Dhangaon, Samaspur,
Uttar Pradesh 281005, India
Lat 27.405052°
Long 77.634454°
30/08/23 10:39 AM GMT +05:30

PHARMACEUTICAL
CHEMISTRY LAB

PHARMACEUTICAL
CHEMISTRY LAB



GPS Map Camera


Dhangaon, Uttar Pradesh, India

CJ3M+M7M, Bharatpur - Mathura Rd, Dhangaon, Samaspur,
Uttar Pradesh 281005, India

Lat 27.405245°

Long 77.634583°

30/08/23 10:38 AM GMT +05:30





 GPS Map Camera



Dhangaon, Uttar Pradesh, India

CJ3M+M7M, Bharatpur - Mathura Rd, Dhangaon, Samaspur,
Uttar Pradesh 281005, India


Lat 27.405183°

Long 77.634578°

30/08/23 10:38 AM GMT +05:30



 GPS Map Camera



Dhangaon, Uttar Pradesh, India
CJ3M+M7M, Bharatpur - Mathura Rd, Dhangaon, Samaspur,
Uttar Pradesh 281005, India
Lat 27.405166°
Long 77.634571°
30/08/23 10:37 AM GMT +05:30



 GPS Map Camera

Dhangaon, Uttar Pradesh, India

CJ3M+M7M, Bharatpur - Mathura Rd, Dhangaon, Samaspur,
Uttar Pradesh 281005, India

Lat 27.404992°

Long 77.634478°

30/08/23 10:37 AM GMT +05:30

