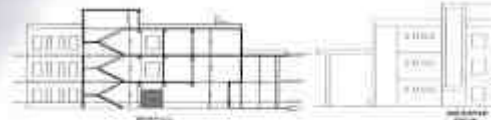

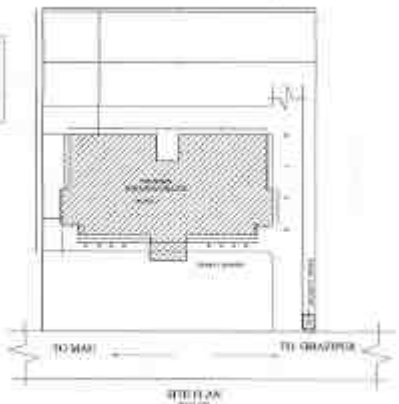

SITE PLAN



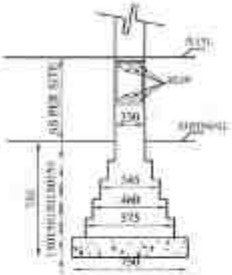

FOUNDATION DETAIL

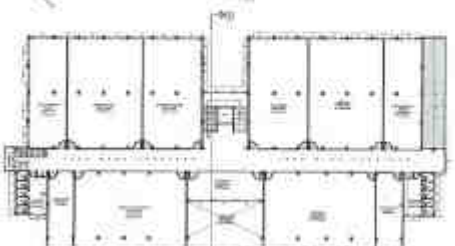

S.NO.	LEGEND	NO.	CARPET AREA
1.	BLOCK A		
	GROUND FLOOR		
	[illegible]	[illegible]	[illegible]
	FIRST FLOOR		
	[illegible]	[illegible]	[illegible]
	SECOND FLOOR		
	[illegible]	[illegible]	[illegible]
2.	BLOCK B		
	GROUND FLOOR		
	[illegible]	[illegible]	[illegible]

AREA STATEMENT:-

TOTAL LAND AREA= [illegible] ACRE (0.[illegible] HECTARE)

	[illegible]	[illegible]	[illegible]	[illegible]
BLOCK A	[illegible]	[illegible]	[illegible]	[illegible]
BLOCK B	[illegible]			[illegible]
[illegible]	[illegible]			[illegible]

[illegible]

[illegible]

[illegible]	[illegible]	[illegible]	[illegible]	[illegible]	[illegible]
[illegible]	[illegible]	[illegible]	[illegible]	[illegible]	[illegible]
[illegible]	[illegible]	[illegible]	[illegible]	[illegible]	[illegible]
[illegible]	[illegible]	[illegible]	[illegible]	[illegible]	[illegible]
[illegible]	[illegible]	[illegible]	[illegible]	[illegible]	[illegible]
[illegible]	[illegible]	[illegible]	[illegible]	[illegible]	[illegible]
[illegible]	[illegible]	[illegible]	[illegible]	[illegible]	[illegible]
[illegible]	[illegible]	[illegible]	[illegible]	[illegible]	[illegible]
[illegible]	[illegible]	[illegible]	[illegible]	[illegible]	[illegible]
[illegible]	[illegible]	[illegible]			[illegible]
[illegible]	[illegible]	[illegible]			[illegible]

SCALE

NORTH

[illegible]

[illegible]

MAS SARASWATI PARAMEDICAL INSTITUTE

AT

[illegible]

ARCHITECT:

[illegible]

OWNER:

[illegible]